

NOTICE!!

These documents have been scanned!

Do not place un-scanned documents beneath this notice!

Do not remove this notice from this file!

GPO Jacket No. 560-102
Print Order 61540
Rise Business Services, LLC
Job=AZ15 5/28/2019



Box Number= AZ15091



Claim Begin-End: AMC381820-AMC381827

1 Initial Receipt



AZ15091-12

AMC389735-AMC381820

United States Department of the Interior
Bureau of Land Management
 BUSINESS & SUPPORT SVCS DIV
 ONE N CENTRAL AVE SUITE 800
 PHOENIX, AZ 85004 -4427
 Phone: (602) 417-9200

Receipt

No: 1470655

Transaction #: 1520021	
Date of Transaction: 04/10/2007	
CUSTOMER:	GERALD GORDON BOX 378 BROOK,IN 47922

ENTERED IN COMPUTER
RE 5/3/07

LINE #	QTY	DESCRIPTION	REMARKS	UNIT PRICE	TOTAL
1	8.00	LOCATABLE MINERALS / MINING CLAIMS-NEW,UNADJUD, ONE OR MORE AUTH NOS / NEW MINING CLAIM LOCATION FEE \$30 (1993) CASES: AMC381820/\$30.00, AMC381821/\$30.00, AMC381822/\$30.00, AMC381823/\$30.00, AMC381824/\$30.00, AMC381825/\$30.00, AMC381826/\$30.00, AMC381827/\$30.00		- n/a -	240.00
2	8.00	LOCATABLE MINERALS / MINING CLAIMS-NEW,UNADJUD, ONE OR MORE AUTH NOS / NEW MINING CLAIM PROCESSING FEE \$15 (1930) CASES: AMC381820/\$15.00, AMC381821/\$15.00, AMC381822/\$15.00, AMC381823/\$15.00, AMC381824/\$15.00, AMC381825/\$15.00, AMC381826/\$15.00, AMC381827/\$15.00		- n/a -	120.00
3	8.00	LOCATABLE MINERALS / MINING CLAIMS-NEW,UNADJUD, ONE OR MORE AUTH NOS / NEW MINING CLM MAINT FEE \$125 (1993) CASES: AMC381820/\$125.00, AMC381821/\$125.00, AMC381822/\$125.00, AMC381823/\$125.00, AMC381824/\$125.00, AMC381825/\$125.00, AMC381826/\$125.00, AMC381827/\$125.00		- n/a -	1000.00
TOTAL:					\$1,360.00

PAYMENT INFORMATION			
NOTE: Items will appear on credit card statement as "Bureau of Land Management".			
1	AMOUNT:	\$1,360.00	POSTMARKED: N/A
	TYPE:	CREDIT CARD	RECEIVED: 04/10/2007
	NAME:	GORDON, GERALD	

	BOX 378 BROOK IN 47922		
CARD NO:	XXXXXXXXXXXX7972	AUTH CODE:	01009B
NAME ON CARD:	TAHARA D BROWN		
EXPIRES:	03/31/2009		
SIGNATURE:			

REMARKS

This receipt was generated by the automated BLM Collections and Billing System and is a paper representation of a portion of the official electronic record contained therein.

NOTICE!!

These documents have been scanned!

Do not place un-scanned documents beneath this notice!

Do not remove this notice from this file!

GPO Jacket No. 560-102
Print Order 61540
Rise Business Services, LLC
Job=AZ15 5/28/2019



Box Number= AZ15091



Claim Begin-End: AMC381820-AMC381827

2 Correspondence



AZ15091-12

AMC389735-AMC381820



United States Department of the Interior

BUREAU OF LAND MANAGEMENT

Arizona State Office

One North Central Avenue, Suite 800

Phoenix, Arizona 85004-4427

www.blm.gov/az/

DEC 13 2018



In Reply Refer To:

3830 (9200) PB

AMC381820

CERTIFIED MAIL - RETURN RECEIPT REQUESTED No. 9214 8901 9403 8376 0860 82

DECISION

DALE DOZIER AND JANET K OBERLIN : This decision affects those claims
33639 W CAREFREE HWY : shown in the block below.
WICKENBURG, AZ 85390-2211 :

AMC381823
GOLD HUNT

MINING CLAIMS DECLARED FORFEITED

The mining claims listed above have been declared forfeited as of September 1, 2018, for failure to timely file the required maintenance fee payment or small miner's maintenance fee waiver (waiver).

Claimants are required to pay an annual non-refundable maintenance fee of \$155 per 20 acres or portion thereof, or submit a waiver, on or before September 1 of each year. These requirements were established by 30 U.S.C. 28f-1, as amended, and 43 CFR 3834 and 3835.

Our records do not show receipt of a maintenance fee payment or small miner waiver filed on or before the due date. Therefore, the claims listed above are forfeited.

Reclamation Requirements

This decision does not relieve you of the liability for reclamation of all areas disturbed by your activities on lands covered by the subject mining claim(s) and/or site(s). After you complete the reclamation, you must notify the authorized officer of the appropriate surface managing agency so that the authorized officer may conduct a final site inspection and determine whether you may be released from liability. If you fail to reclaim the land to the satisfaction of the authorized

officer, the surface management agency may cite you for noncompliance under its surface management regulations. For land administered by the Bureau of Land Management (BLM), if you fail to reclaim the land to the satisfaction of the authorized officer as required in 43 CFR Subpart 3809, the BLM will issue an order of noncompliance under 43 CFR 3809.601(a). If you fail to comply with the non-compliance order, BLM may take further action under 43 CFR 3809.604. Failure to conduct reclamation is a prohibited act that may subject you to criminal penalties. See 43 CFR 3809.605(h) and 43 CFR 3809.700.

Appeal Procedures

This decision may be appealed to the Interior Board of Land Appeals, Office of the Secretary, in accordance with the regulations contained in 43 CFR, Part 4, and the enclosed Form 1842-1. If an appeal is taken, your notice of appeal must be filed in this office (at the above address) within 30 days from receipt of this decision. The appellant has the burden of showing that the decision appealed from is in error.


If you wish to file a petition pursuant to regulation 43 CFR 4.21 (58 FR 4939, January 19, 1993) for a stay of the effectiveness of this decision during the time that your appeal is being reviewed by the Board, the petition for a stay must accompany your notice of appeal. A petition for a stay is required to show sufficient justification based on the standards listed below. Copies of the notice of appeal and petition for a stay **must** also be submitted to each party named in this decision and to the Interior Board of Land Appeals and to the appropriate Office of the Solicitor (see 43 CFR 4.413) at the same time the original documents are filed with this office. If you request a stay, you have the burden of proof to demonstrate that a stay should be granted.

Standards for Obtaining a Stay

Except as otherwise provided by law or other pertinent regulation, a petition for a stay of a decision pending appeal shall show sufficient justification based on the following standards:

- (1) The relative harm to the parties if the stay is granted or denied,
- (2) The likelihood of the appellant's success on the merits,
- (3) The likelihood of immediate and irreparable harm if the stay is not granted, and
- (4) Whether the public interest favors granting the stay.

Please include your AMC serial number(s) on all correspondence. If additional information is required, please call Pauline Brown at 602-417-9360.



Lucas Lucero
Deputy State Director
Lands, Minerals, and Energy Division

Enclosure




Return address:

US DEPARTMENT OF THE INTERIOR
BUREAU OF LAND MANAGEMENT
1 N CENTRAL AVE STE 800
PHOENIX, AZ 85004

Recipient address:

DALE DOZIER AND JANET K OBERLIN
33639 W CAREFREE HWY
WICKENBURG AZ 85390-2211

USPS CERTIFIED MAIL



9214 8901 9403 8376 0860 82

USPS Tracking Label Number: 9214 8901 9403 8376 0860 82

USPS Tracking History	Postal Facility	ZIP	Date	Time
PRE-SHIPMENT INFO SENT USPS AWAITS ITEM		PHOENIX,AZ 85004		12/13/2018 10:25
ORIGIN ACCEPTANCE		PHOENIX,AZ 85004		12/18/2018 19:05
PROCESSED THROUGH USPS FACILITY		PHOENIX,AZ 85026		12/18/2018 20:20
DEPART USPS FACILITY		PHOENIX,AZ 85026		12/19/2018 09:19
PROCESSED THROUGH USPS FACILITY		PHOENIX,AZ 85026		12/19/2018 16:26
ARRIVAL AT UNIT		WICKENBURG,AZ 85390		12/20/2018 06:33
NO AUTHORIZED RECIPIENT AVAILABLE		WICKENBURG,AZ 85390		12/20/2018 09:43



Date Produced: 12/24/2018

ConnectSuite Inc.:

The following is the delivery information for Certified Mail™/RRE item number 9214 8901 9403 8376 0860 82. Our records indicate that this item was delivered on 12/21/2018 at 12:29 p.m. in WICKENBURG, AZ 85390. The scanned image of the recipient information is provided below.

Signature of Recipient :

Janet Oberlin
Janet Oberlin

Address of Recipient :

33639 W. Cantor
Healy

Thank you for selecting the Postal Service for your mailing needs. If you require additional assistance, please contact your local post office or Postal Service representative.

Sincerely,
United States Postal Service

The customer reference number shown below is not validated or endorsed by the United States Postal Service. It is solely for customer use.

Customer Reference Number: C1127157.6484750

SENDER: COMPLETE THIS SECTION

- Complete items 1, 2, and 3.
- Print your name and address on the reverse so that we can return the card to you.
- Attach this card to the back of the mailpiece, or on the front if space permits.

1. Article Addressed to:

PERRETTA JAMES
34 SHERIDAN AVE
STATEN ISLAND, NY
10304-4528
920/RE/AMC381820



9590 9402 1204 5246 3066 94

2. Article Number (Transfer from service label)

7015 3010 0001 8914 2071

COMPLETE THIS SECTION ON DELIVERY

A. Signature

X

[Handwritten Signature]

- Agent
- Addressee

B. Received by (Printed Name)

[Handwritten Name]

C. Date of Delivery

3/4/16


D. Is delivery address different from item 1? Yes
If YES, enter delivery address below: No

2016 MAR 10 P 3:14

3. Service Type

- Adult Signature
- Adult Signature Restricted Delivery
- Certified Mail®
- Certified Mail Restricted Delivery
- Collect on Delivery
- Collect on Delivery Restricted Delivery
- Priority Mail Express®
- Registered Mail™
- Registered Mail Restricted Delivery
- Return Receipt for Merchandise
- Signature Confirmation™
- Signature Confirmation Restricted Delivery

USPS TRACKING #



First-Class Mail
Postage & Fees Paid
USPS
Permit No. G-10

9590 9402 1204 5246 3066 94

**United States
Postal Service**

• Sender: Please print your name, address, and ZIP+4® in this box•

UNITED STATES
DEPARTMENT OF THE INTERIOR
Bureau of Land Management
Arizona State Office
One N. Central Avenue, Suite 800
Phoenix, AZ 85004-4427

03/06





United States Department of the Interior



BUREAU OF LAND MANAGEMENT
Arizona State Office
One North Central Avenue, Suite 800
Phoenix, Arizona 85004-4427
www.blm.gov/az/

FEB 24 2016

In Reply Refer To:
3800 (9200) RE
AMC381820

CERTIFIED MAIL – RETURN RECEIPT REQUESTED NO. 7015 3010 0001 8914 2071

NOTICE

PERRETTA JAMES	:	This Notice Affects Those Claims
34 SHERIDAN AVE	:	Shown in the Block Below.
STATEN ISLAND, NY 10304-4528	:	

AMC381824
GOLDEN TREASURE

Association Placer Mining Claims Documentation or Amendments Required

The mining claims listed above are association placer mining claims that are over 20 acres in size. The claims were originally located with the required number of locators to meet the 20-acre per locator requirement. However, the claims are now held by a smaller group of claimants than originally located them and are therefore not in compliance with the legal requirements.

By law, each individual claimant is allowed to hold a maximum of 20 acres per claim. A corporation is considered to be a single entity that is allowed to hold a maximum of 20 acres per claim. In accordance with 43 CFR 3833.33 you may transfer, sell, or otherwise convey an association placer mining claim at any time to an equal or greater number of mining claimants. If you want to transfer an association placer claim to an individual or an association that is smaller in number than the association that located the claim you (a) must have discovered a valuable mineral deposit before the transfer; or (b) upon notice from the Bureau of Land Management (BLM), you must reduce the acreage of the claim, if necessary, so that you meet the 20-acre per locator limit.


In reviewing the case file for these claims it was noted that at the time of transfer to an individual or smaller number of locators than originally located the claims, BLM did not receive documentation supporting that a discovery of a valuable mineral deposit was made. Without this documentation we cannot determine if the claims are being properly held by the correct number

of claimants. Therefore, we are requiring that the appropriate documentation be submitted to BLM. We are enclosing a list to clarify what documentation must be provided to BLM to support the discovery of a valuable mineral deposit.

If you have the required documentation, dated **prior** to the date of transfer, you may file it with this office for review by a mineral examiner. If you do not have the proper documentation, you must amend the claims listed above, reducing the acreage to 20 acres per claimant, as is allowed by law.

We must receive either documentation supporting a discovery of a valuable mineral deposit, or amendments within 30 days of your receipt of this notice. If the required documentation or the amendments are not received within the 30-day timeframe the mining claims will be declared forfeited and void. If amendments are filed, there is a \$10 BLM processing fee for each amendment. The amendments must also be filed with the county.

If additional information is required, please contact Rod Ebert at 602-417-9397. Please include your AMC serial number(s) on all correspondence.



Rebecca Heick
Deputy State Director
Lands, Minerals and Energy Division

Enclosure

SENDER: COMPLETE THIS SECTION


- Complete items 1, 2, and 3. Also complete item 4 if Restricted Delivery is desired.
- Print your name and address on the reverse so that we can return the card to you.
- Attach this card to the back of the mailpiece, or on the front if space permits.

1. Article Addressed to:

IDM ENTERPRISES, INC.
 PO BOX 1082
 ENNIS, TX 75120-1082
 9310/PB/AMC381820

COMPLETE THIS SECTION ON DELIVERY

A. Signature



-
- Agent
-
-
- Addressee

B. Received by (Printed Name)

Henry [unclear]
 DEMAT STATE OFFICE

C. Date of Delivery

- D. Is delivery address different from item 1? Yes
 If YES, enter delivery address below: No

2014 MAY 30 P 3: 07

PHOENIX, ARIZONA



3. Service Type

-
- Certified Mail®
-
- Priority Mail Express™
-
-
- Registered
-
- Return Receipt for Merchandise
-
-
- Insured Mail
-
- Collect on Delivery


4. Restricted Delivery? (Extra Fee) Yes

2. Article Number

(Transfer from service label)

7013 2250 0000 8720 6708


UNITED STATES POSTAL SERVICE



First-Class Mail
Postage & Fees Paid
USPS
Permit No. G-10

- Sender: Please print your name, address, and ZIP+4® in this box•

**U.S. DEPARTMENT OF THE INTERIOR
BUREAU OF LAND MANAGEMENT
ARIZONA STATE OFFICE
ONE NORTH CENTRAL AVENUE, SUITE 800
PHOENIX, AZ 85004-4427**





United States Department of the Interior



BUREAU OF LAND MANAGEMENT
Arizona State Office
One North Central Avenue, Suite 800
Phoenix, Arizona 85004-4427
www.blm.gov/az/

MAY 21 2014

In Reply Refer To:
3800 (9310) PB
AMC381820

CERTIFIED MAIL - RETURN RECEIPT REQUESTED No. 7013 2250 0000 8720 6708

DECISION

IDM ENTERPRISES, INC.	:	This Notice Affects Those Claims
PO BOX 1082	:	Shown in the Block Below.
ENNIS, TX 75120-1082	:	

AMC381822
GOLD FEVER

Mining Claims Declared Forfeited Excess Acres

In accordance with 43 CFR 3830.94, the mining claims listed above are hereby declared forfeited for the reason indicated below.

You received a Notice requiring that the claims listed above be amended due to excess acres. The amendments were required to be filed within 30 days of the date you received the Notice. The 30 day timeframe allowed has expired and no amendments have been received.

This decision does not relieve you of the liability for reclamation of all areas disturbed by your activities on land encompassed by your mining claim(s) and/or site(s). After you complete the reclamation, you must notify the authorized officer of the appropriate surface managing agency so that the authorized officer may conduct a final site inspection and determine whether you may be released from liability. If you fail to reclaim the land to the satisfaction of the authorized officer, the surface management agency may cite you for noncompliance under its surface management regulations.

For land administered by the Bureau of Land Management (BLM), if you fail to reclaim the land to the satisfaction of the authorized officer as required in 43 CFR Subpart 3809, the BLM will issue an order of noncompliance under 43 CFR 3809.601(a). If you fail to comply with the noncompliance order, the BLM may take further action under 43 CFR 3809.604. Failure to conduct reclamation is a prohibited act that may subject you to criminal penalties. See 43 CFR 3809.605(h) and 43 CFR 3809.700. If your occupancy has been terminated and you fail

*Appeal period ends
6/26/14*

to remove structures, material, and equipment, and any personal property in accordance with the regulations in 43 CFR 3715.5-1, the BLM may dispose of the property. In accordance with 43 CFR 3715.5-2, you will remain liable for the costs the BLM incurs in removing and disposing of the property.

Appeal Procedures

This decision may be appealed to the Interior Board of Land Appeals, Office of the Secretary, in accordance with the regulations contained in 43 CFR, Part 4 and the enclosed Form 1842-1. If an appeal is taken, your notice of appeal must be filed in this office (at the above address) within 30 days from receipt of this decision. The appellant has the burden of showing that the decision appealed from is in error.

If you wish to file a petition pursuant to regulation 43 CFR 4.21 (58 FR 4939, January 19, 1993), for a stay of the effectiveness of this decision during the time that your appeal is being reviewed by the Board, the petition for a stay must accompany your notice of appeal. A petition for a stay is required to show sufficient justification based on the standards listed below. Copies of the notice of appeal and petition for a stay must also be submitted to each party named in this decision and to the Interior Board of Land Appeals and to the appropriate Office of the Solicitor (see 43 CFR 4.413) at the same time the original documents are filed with this office. If you request a stay, you have the burden of proof to demonstrate that a stay should be granted.

Standards for Obtaining a Stay

Except as otherwise provided by law or other pertinent regulation, a petition for a stay of a decision pending appeal shall show sufficient justification based on the following standards:

- (1) The relative harm to the parties if the stay is granted or denied,
- (2) The likelihood of the appellant's success on the merits,
- (3) The likelihood of immediate and irreparable harm if the stay is not granted, and
- (4) Whether the public interest favors granting the stay.

If additional information is required, please contact Pauline Brown at 602-417-9360. Please include your AMC serial number(s) on all correspondence.

Sincerely,



Rebecca Heick
Group Administrator
Lands and Minerals

Enclosure

English Customer Service USPS Mobile

Register / Sign In



Amc 381820

Search USPS.com or Track Packages Subr

Quick Tools Ship a Package Send Mail Manage Your Mail Shop Business Solutions

USPS Tracking™



Customer Service ›
Have questions? We're here to help.

Tracking Number: 7013225000087206708

Product & Tracking Information

Postal Product:

Features:
Certified Mail™

Available Actions

USPS Text Tracking™

Email Updates

DATE & TIME	STATUS OF ITEM	LOCATION
May 27, 2014, 11:49 am	Delivered	ENNIS, TX 75119
Your item was delivered at 11:49 am on May 27, 2014 in ENNIS, TX 75119.		
May 27, 2014, 9:56 am	Available for Pickup	ENNIS, TX 75119
May 26, 2014, 5:06 am	Depart USPS Sort Facility	DALLAS, TX 75260
May 26, 2014, 12:58 am	Processed through USPS Sort Facility	DALLAS, TX 75260
May 24, 2014, 5:22 pm	Processed through USPS Sort Facility	DALLAS, TX 75260
May 23, 2014, 7:36 am	Depart USPS Sort Facility	PHOENIX, AZ 85026
May 22, 2014, 7:12 pm	Processed through USPS Sort Facility	PHOENIX, AZ 85026

D.D = 6/26/14

Track Another Package

What's your tracking (or receipt) number?

Track It

LEGAL

Privacy Policy ›
Terms of Use ›
FOIA ›
No FEAR Act EEO Data ›

ON USPS.COM

Government Services ›
Buy Stamps & Shop ›
Print a Label with Postage ›
Customer Service ›
Delivering Solutions to the Last Mile ›
Site Index ›

ON ABOUT.USPS.COM

About USPS Home ›
Newsroom ›
USPS Service Alerts ›
Forms & Publications ›
Careers ›

OTHER USPS SITES

Business Customer Gateway ›
Postal Inspectors ›
Inspector General ›
Postal Explorer ›
National Postal Museum ›



Copyright© 2014 USPS. All Rights Reserved.

**DEPARTMENT OF THE INTERIOR
BUREAU OF LAND MANAGEMENT
MINING CLAIMS**

Run Date/Time: 06/19/2014 08:11 AM

(LIVE) Serial Register Page

Page 1 of 1

01 10-21-1976;090STAT0090;43USC1744
Case Type 384201: PLACER CLAIM
Claim Name: **GOLD FEVER**
Commodity :
Case Disposition: **CLOSED**
Required Maintenance Fee: \$280.00

Total Acres
40.000

Serial Number
AMC381822
Lead File Number
AMC381820

Name & Address

Int Rel

IDM ENTERPRISES INC 1008 WICKLIFFE RD FERRIS, TX 75125-9787 CLAIMANT

Mer Twp	Rng	Sec	Quadrant	District/Field Office	County	
14	0100N	0050W	034	NE	HASSAYAMPA FO	YAVAPAI

Act Date	Code	Action	Action Remarks	Receipt Number
01/30/2007	403	LOCATION DATE		
04/10/2007	395	RECORDATION NOTICE RECD	1	1470655
08/12/2013	682	MAINTENANCE FEE/\$140	2014;\$280	2859556
08/24/2012	682	MAINTENANCE FEE/\$140	2013;\$280	2639453
07/27/2011	682	MAINTENANCE FEE/\$140	2012	2390761
08/23/2010	682	MAINTENANCE FEE/\$140	2011	2197909
08/27/2009	682	MAINTENANCE FEE/\$140	2010	1998665
08/26/2008	582	MAINTENANCE FEE/\$125	2009	1771504
08/22/2007	582	MAINTENANCE FEE/\$125	2008	1549998
04/10/2007	484	LOCATION YEAR / MAINTENANCE	2007	1470655
05/21/2014	393	DECISION/NOTICE ISSUED	EXCESS ACRES	
05/21/2014	631	CLAIM ABANDONED/FORFEITED	EXCESS ACRES	
04/30/2014	393	DECISION/NOTICE ISSUED	TRNSFR NOT PROCESSED	
04/14/2014	393	DECISION/NOTICE ISSUED	TRNSFR NOT PROCESSED	
03/21/2014	398	DOC RETURNED UNRECORDED	\$10;396	2994420
03/05/2014	398	DOC RETURNED UNRECORDED	\$10;396	2983603
03/03/2014	393	DECISION/NOTICE ISSUED	AMENDMENT REQUIRED	
11/18/2013	396	TRF OF INTEREST FILED	BROWN TAHARA	2913237
11/18/2013	396	TRF OF INTEREST FILED	GORDON GERALD	2913237
07/18/2007	669	LAND STATUS CHECKED		
04/10/2007	501	ACCT ADV IN LEAD FILE	AMC381820;	

Line Nr Remarks

**NO WARRANTY IS MADE BY BLM
FOR USE OF THE DATA FOR
PURPOSES NOT INTENDED BY BLM**

Action Code Update

Serial-No: AMC381822

Status: CLOSED

Bottom of Screen

	Del?	Date (mm/dd/yyyy)	Code	Action Taken	Action Remark	Receipt Nr	Ins User	Mod User
1	<input type="checkbox"/> x	01/30/2007	403	LOCATION DATE			REBERT	
2	<input type="checkbox"/> x	04/10/2007	395	RECORDATION NOTICE RECD		1470655	CBS_IMPT	
3	<input type="checkbox"/> x	08/12/2013	682	MAINTENANCE FEE/\$140	2014;\$280	2859556	REBERT	
4	<input type="checkbox"/> x	05/21/2014	393	DECISION/NOTICE ISSUED	EXCESS ACRES		PAULINEB	
5	<input type="checkbox"/> x	05/21/2014	631	CLAIM ABANDONED/FORFEITED	EXCESS ACRES		PAULINEB	
6	<input type="checkbox"/> x	04/30/2014	393	DECISION/NOTICE ISSUED	TRNSFR NOT PROCESSED		REBERT	
7	<input type="checkbox"/> x	04/14/2014	393	DECISION/NOTICE ISSUED	TRNSFR NOT PROCESSED		REBERT	
8	<input type="checkbox"/> x	03/21/2014	398	DOC RETURNED UNRECORDED	\$10;396	2994420	REBERT	
9	<input type="checkbox"/> x	03/05/2014	398	DOC RETURNED UNRECORDED	\$10;396	2983603	REBERT	
10	<input type="checkbox"/> x	03/03/2014	393	DECISION/NOTICE ISSUED	AMENDMENT REQUIRED		PAULINEB	
11	<input type="checkbox"/> x	11/18/2013	396	TRF OF INTEREST FILED	GORDON GERALD	2913237	RMYSERS	RMYSERS
12	<input type="checkbox"/> x	11/18/2013	396	TRF OF INTEREST FILED	BROWN TAHARA	2913237	RMYSERS	RMYSERS
13	<input type="checkbox"/> x	08/24/2012	682	MAINTENANCE FEE/\$140	2013;\$280	2639453	TESMITH	
14	<input type="checkbox"/> x	07/27/2011	682	MAINTENANCE FEE/\$140	2012	2390761	PAULINEB	
15	<input type="checkbox"/> x	08/23/2010	682	MAINTENANCE FEE/\$140	2011	2197909	MTROCHE	
16	<input type="checkbox"/> x	08/27/2009	682	MAINTENANCE FEE/\$140	2010	1998665	DJONES	
17	<input type="checkbox"/> x	08/26/2008	582	MAINTENANCE FEE/\$125	2009	1771504	ABUNDA	
18	<input type="checkbox"/> x	08/22/2007	582	MAINTENANCE FEE/\$125	2008	1549998	REBERT	
19	<input type="checkbox"/> x	07/18/2007	669	LAND STATUS CHECKED			ABUNDA	
20	<input type="checkbox"/> x	04/10/2007	501	ACCT ADV IN LEAD FILE	AMC381820;		REBERT	
21	<input type="checkbox"/> x	04/10/2007	484	LOCATION YEAR / MAINTENANCE FEE	2007	1470655	REBERT	

Actions: 21

Provide me with new occurrences
 Please SAVE&CONTINUE Between DELETES and NEW/CHANGE Lines

Serial-No: AMC381822

Top of Screen

**DEPARTMENT OF THE INTERIOR
BUREAU OF LAND MANAGEMENT
MINING CLAIMS**

(LIVE) Serial Register Page

Run Date/Time: 04/01/2014 11:48 AM

Page 1 of 1

01 10-21-1976;090STAT0090;43USC1744
Case Type 384201: PLACER CLAIM
Claim Name: GOLD FEVER
Commodity :
Case Disposition: ACTIVE
Required Maintenance Fee: \$280.00

Total Acres
40.000

Serial Number
AMC381822
Lead File Number
AMC381820

Name & Address	Int Rel
IDM ENTERPRISES INC PO BOX 1082 ENNIS, TX 75120-1082	CLAIMANT

Mer Twp	Rng	Sec	Quadrant	District/Field Office	County
14	0100N	0050W	034 NE	HASSAYAMPA FO	YAVAPAI

Act Date	Code	Action	Action Remarks	Receipt Number
01/30/2007	403	LOCATION DATE		
04/10/2007	395	RECORDATION NOTICE RECD	1	1470655
08/12/2013	682	MAINTENANCE FEE/\$140	2014;\$280	2859556
08/24/2012	682	MAINTENANCE FEE/\$140	2013;\$280	2639453
07/27/2011	682	MAINTENANCE FEE/\$140	2012	2390761
08/23/2010	682	MAINTENANCE FEE/\$140	2011	2197909
08/27/2009	682	MAINTENANCE FEE/\$140	2010	1998665
08/26/2008	582	MAINTENANCE FEE/\$125	2009	1771504
08/22/2007	582	MAINTENANCE FEE/\$125	2008	1549998
04/10/2007	484	LOCATION YEAR / MAINTENANCE	2007	1470655
03/21/2014 - <i>Another</i>	392	MONIES RECEIVED	\$10.00;1	2994420
03/05/2014	398	DOC RETURNED UNRECORDED	\$10;396	2983603
11/18/2013	396	TRF OF INTEREST FILED	BROWN TAHARA	2913237
11/18/2013	396	TRF OF INTEREST FILED	GORDON GERALD	2913237
07/18/2007	669	LAND STATUS CHECKED		
04/10/2007	501	ACCT ADV IN LEAD FILE	AMC381820;	

Line Nr Remarks

Action Code Update

Serial-No: AMC381822

Status: ACTIVE

Bottom of Screen

	Del?	Date (mm/dd/yyyy)	Code	Action Taken	Action Remark	Receipt Nr	Ins User	Mod User
1	<input type="checkbox"/> x	01/30/2007	403	LOCATION DATE			REBERT	
2	<input type="checkbox"/> x	04/10/2007	395	RECORDATION NOTICE RECD		1470655	CBS_IMPT	
3	<input type="checkbox"/> x	08/12/2013	682	MAINTENANCE FEE/\$140	2014;\$280	2859556	REBERT	
4	<input type="checkbox"/> x	03/21/2014	392	MONIES RECEIVED	\$10.00;1	2994420	CBS_IMPT	
5	<input type="checkbox"/> x	03/05/2014	398	DOC RETURNED UNRECORDED	\$10;396	2983603	REBERT	
6	<input type="checkbox"/> x	11/18/2013	396	TRF OF INTEREST FILED	GORDON GERALD	2913237	RMYSERS	RMYSERS
7	<input type="checkbox"/> x	11/18/2013	396	TRF OF INTEREST FILED	BROWN TAHARA	2913237	RMYSERS	RMYSERS
8	<input type="checkbox"/> x	08/24/2012	682	MAINTENANCE FEE/\$140	2013;\$280	2639453	TESMITH	
9	<input type="checkbox"/> x	07/27/2011	682	MAINTENANCE FEE/\$140	2012	2390761	PAULINEB	
10	<input type="checkbox"/> x	08/23/2010	682	MAINTENANCE FEE/\$140	2011	2197909	MTROCHE	
11	<input type="checkbox"/> x	08/27/2009	682	MAINTENANCE FEE/\$140	2010	1998665	DJJONES	
12	<input type="checkbox"/> x	08/26/2008	582	MAINTENANCE FEE/\$125	2009	1771504	ABUNDA	
13	<input type="checkbox"/> x	08/22/2007	582	MAINTENANCE FEE/\$125	2008	1549998	REBERT	
14	<input type="checkbox"/> x	07/18/2007	669	LAND STATUS CHECKED			ABUNDA	
15	<input type="checkbox"/> x	04/10/2007	501	ACCT ADV IN LEAD FILE	AMC381820;		REBERT	
16	<input type="checkbox"/> x	04/10/2007	484	LOCATION YEAR / MAINTENANCE FEE	2007	1470655	REBERT	

Actions: 16

Provide me with new occurrences


Please SAVE&CONTINUE Between DELETES and NEW/CHANGE Lines

Serial-No: AMC381822

SENDER: COMPLETE THIS SECTION**COMPLETE THIS SECTION ON DELIVERY**

- Complete items 1, 2, and 3. Also complete item 4 if Restricted Delivery is desired.
- Print your name and address on the reverse so that we can return the card to you.
- Attach this card to the back of the mailpiece, or on the front if space permits.

A. Signature



-
- Agent
-
-
- Addressee

B. Received by (Printed Name)

C. Date of Delivery

RECEIVED
 BLM AZ STATE OFFICE
 PHOENIX, ARIZONA
 2014 MAR 13 P 2:43

 D. Is delivery address different from item 1? Yes
 If YES, enter delivery address below: No


1. Article Addressed to:

IDM ENTERPRISES, INC.
 P.O. BOX 1082
 ENNIS, TX 75120-1082
 9310/PB/AMC381820

PHOENIX, ARIZONA


3. Service Type

-
- Certified Mail®
-
- Priority Mail Express™
-
-
- Registered
-
- Return Receipt for Merchandise
-
-
- Insured Mail
-
- Collect on Delivery

4. Restricted Delivery? (Extra Fee) Yes
 2. Article Number
 (Transfer from service label)

7013 2250 0000 8721 8985


UNITED STATES POSTAL SERVICE



First-Class Mail
Postage & Fees Paid
USPS
Permit No. G-10

- Sender: Please print your name, address, and ZIP+4® in this box•

**U.S. DEPARTMENT OF THE INTERIOR
BUREAU OF LAND MANAGEMENT
ARIZONA STATE OFFICE
ONE NORTH CENTRAL AVENUE, SUITE 800
PHOENIX, AZ 85004-4427**





United States Department of the Interior



BUREAU OF LAND MANAGEMENT

Arizona State Office

One North Central Avenue, Suite 800

Phoenix, Arizona 85004-4427

www.blm.gov/az/

MAR 03 2014

In Reply Refer To:
3800 (9310) PB
AMC381820

CERTIFIED MAIL – RETURN RECEIPT REQUESTED NO. 7013 2250 0000 8721 8985

NOTICE

IDM ENTERPRISES, INC.
P.O. BOX 1082
ENNIS, TX 75120-1082

:
:
:

This Notice Affects Those Claims
Shown in the Block Below.

AMC381822
GOLD FEVER

Transfer of Association Placer Mining Claims Amendments Required

The Bureau of Land Management (BLM) Arizona State Office received a conveyance document transferring ownership of the above listed mining claims.

The mining claims being transferred are association placer mining claims. The claims are being transferred to a smaller number of claimants than originally located the claims.

By law, each individual claimant is allowed to hold a maximum of 20 acres per claim. A corporation is considered to be a single entity that is allowed to hold a maximum of 20 acres per claim. In accordance with 43 CFR 3833.33, you may transfer, sell, or otherwise convey an association placer mining claim at any time to an EQUAL or greater number of mining claimants. However, if the claim is transferred to a smaller number of claimants, the claim acres must be reduced. The BLM is therefore requiring that an amendment be filed for each claim listed above, in accordance with 43 CFR 3833.33, reducing the claim to 20 acres, the appropriate acreage to meet the 20-acre per claimant limit, as is authorized by law.

There is a \$10 BLM processing fee for each amendment. The amendments must also be filed with the county. We must receive the amendments within 30 days of your receipt of this notice.

D.D. = 4-9-14

If the amendments are not received within the 30-day timeframe the mining claims will be declared null and void.

If additional information is required, please contact Pauline Brown at 602-417-9360. Please include your AMC serial number(s) on all correspondence.

Rebecca Heick

Rebecca Heick
Group Administrator
Lands and Minerals

Enclosure
Discovery Information

Call IDM
about the
Amendment

No phone Num
Available.

Close Claim if
an Amendment is Not
filed - PB

English

Customer Service

USPS Mobile

Register / Sign In



Search USPS.com or Track Packages

Quick Tools

Track

Enter up to 10 Tracking # Find

Find USPS Locations

Buy Stamps

Schedule a Pickup

Calculate Postage

Look Up a Carrier

Hold Mail

Change of Address

Ship a Package

Send Mail

Manage Your Mail

Shop

Business Solutions

USPS Tracking™



Customer Service >

Have questions? We're here to help.

Tracking Number: 7013225000087218985

Product & Tracking Information

Postal Product:

Features:
Certified Mail™

DATE & TIME	STATUS OF ITEM	LOCATION
March 10, 2014, 4:20 pm	Delivered	ENNIS, TX 75119
March 8, 2014	Depart USPS Sort Facility	DALLAS, TX 75260
March 7, 2014, 11:33 pm	Processed through USPS Sort Facility	DALLAS, TX 75260
March 5, 2014, 8:37 pm	Processed through USPS Sort Facility	PHOENIX, AZ 85026
March 5, 2014	Depart USPS Sort Facility	PHOENIX, AZ 85026

Available Actions

USPS Text Tracking™

Email Updates

Track Another Package

What's your tracking (or receipt) number?

Track It

LEGAL

Privacy Policy >

Terms of Use >

FOIA >

No FEAR Act EEO Data >

ON USPS.COM

Government Services >

Buy Stamps & Shop >

Print a Label with Postage >

Customer Service >

Delivering Solutions to the Last Mile >

Site Index >

ON ABOUT.USPS.COM

About USPS Home >

Newsroom >

USPS Service Alerts >

Forms & Publications >

Careers >

OTHER USPS SITES

Business Customer Gateway >

Postal Inspectors >

Inspector General >

Postal Explorer >



Copyright© 2014 USPS. All Rights Reserved.



United States Department of the Interior



BUREAU OF LAND MANAGEMENT

Arizona State Office

One North Central Avenue, Suite 800

Phoenix, Arizona 85004-4427

www.blm.gov/az/

APR 30 2014

In Reply Refer To:

3800 (9310) RE

AMC381820

CERTIFIED MAIL – RETURN RECEIPT REQUESTED 7013 2250 0000 8720 6159

NOTICE

IDM ENTERPRISES, INC.

P.O. BOX 1082

ENNIS, TX 75120-1082

:
:
:

This Decision Affects Those Claims
Shown in the Block Below.

AMC381822

GOLD FEVER

Transfer(s) Not Processed

A conveyance document to transfer ownership of the mining claim(s) listed above was received by the Bureau of Land Management (BLM) Arizona State Office. The transfer(s) of ownership cannot be processed for the following reason(s):

Tahara Brown is not listed as an owner of AMC381822. Tahara Brown's interest in AMC381822 was transferred to IDM Enterprises, Inc., 11/18/2013.

If appropriate, please submit a corrected conveyance document, required documents, or additional fees, within 30 days of your receipt of this notice. If the required information is not received within the 30-day timeframe, no further action will be taken, and the BLM will retain the non-refundable processing fees submitted.

If additional information is required, please contact Rod Ebert at 602-417-9397. Please include your AMC serial number(s) on all correspondence.

Rebecca Heick
Group Administrator
Lands and Minerals

SENDER: COMPLETE THIS SECTION

- Complete items 1, 2, and 3. Also complete item 4 if Restricted Delivery is desired.
- Print your name and address on the reverse so that we can return the card to you.
- Attach this card to the back of the mailpiece, or on the front if space permits.

1. Article Addressed to:

TAHARA BROWN
 P.O. BOX 800
 CONGRESS, AZ 85332-0800
 9310/RE/AMC381820

2. Article Number


(Transfer from service label)

7013 2250 0000 8720 6166

COMPLETE THIS SECTION ON DELIVERY

A. Signature

X


 Agent Addressee

B. Received by (Printed Name)



C. Date of Delivery

D. Is delivery address different from item 1? YesIf YES, enter delivery address below: No

2014 MAY -6 P 2:57

PHOENIX, ARIZONA

3. Service Type

 Certified Mail® Priority Mail Express™ Registered Return Receipt for Merchandise Insured Mail Collect on Delivery

4. Restricted Delivery? (Extra Fee)

 Yes

UNITED STATES POSTAL SERVICE

AZ 852


05 MAY '14



First-Class Mail
Postage & Fees Paid
USPS
Permit No. G-10

- FN 4 L
- Sender: Please print your name, address, and ZIP+4® in this box•

U.S. DEPARTMENT OF THE INTERIOR
BUREAU OF LAND MANAGEMENT
ARIZONA STATE OFFICE
ONE NORTH CENTRAL AVENUE, SUITE 800
PHOENIX, AZ 85004-4427





United States Department of the Interior



BUREAU OF LAND MANAGEMENT

Arizona State Office

One North Central Avenue, Suite 800

Phoenix, Arizona 85004-4427

www.blm.gov/az/

APR 30 2014

In Reply Refer To:

3800 (9310) RE

AMC381820

CERTIFIED MAIL – RETURN RECEIPT REQUESTED 7013 2250 0000 8720 6166

NOTICE

TAHARA BROWN	:	This Decision Affects Those Claims
P.O. BOX 800	:	Shown in the Block Below.
CONGRESS, AZ 85332-0800	:	

AMC381822
GOLD FEVER

Transfer(s) Not Processed

A conveyance document to transfer ownership of the mining claim(s) listed above was received by the Bureau of Land Management (BLM) Arizona State Office. The transfer(s) of ownership cannot be processed for the following reason(s):

Tahara Brown is not listed as an owner of AMC381822. Tahara Brown's interest in AMC381822 was transferred to IDM Enterprises, Inc., 11/18/2013.

If appropriate, please submit a corrected conveyance document, required documents, or additional fees, within 30 days of your receipt of this notice. If the required information is not received within the 30-day timeframe, no further action will be taken, and the BLM will retain the non-refundable processing fees submitted.

If additional information is required, please contact Rod Ebert at 602-417-9397. Please include your AMC serial number(s) on all correspondence.

Rebecca Heick
Group Administrator
Lands and Minerals

SENDER: COMPLETE THIS SECTION

- Complete items 1, 2, and 3. Also complete item 4 if Restricted Delivery is desired.
- Print your name and address on the reverse so that we can return the card to you.
- Attach this card to the back of the mailpiece, or on the front if space permits.

1. Article Addressed to:


CHRIS NYHART
 P.O. BOX 1082
 ENNIS, TX 75120-1082
 9310/RE/AMC381820

2. Article Number
 (Transfer from service label)

7013 2250 0000 8720 5701

COMPLETE THIS SECTION ON DELIVERY

A. Signature

X 

- Agent
 Addressee

B. Received by (Printed Name)

C. Date of Delivery

BLM RECEIVED
 2014 APR 24 P 2:51
 PHOENIX, ARIZONA

D. Is delivery address different from item 1? Yes

- No


If YES, enter delivery address below:

3. Service Type

- Certified Mail® Priority Mail Express™
 Registered Return Receipt for Merchandise
 Insured Mail Collect on Delivery

4. Restricted Delivery? (Extra Fee)

Yes




UNITED STATES POSTAL SERVICE



First-Class Mail
Postage & Fees Paid
USPS
Permit No. G-10

- Sender: Please print your name, address, and ZIP+4® in this box•

U.S. DEPARTMENT OF THE INTERIOR
BUREAU OF LAND MANAGEMENT
ARIZONA STATE OFFICE
ONE NORTH CENTRAL AVENUE, SUITE 800
PHOENIX, AZ 85004-4427



OFFICIAL COPIES: /Case Files/ /SD Read/ /Section/ /Author/

R. Ebert - 4-10-14
KH 4/4/14

APR 14 2014

In Reply Refer To:
3800 (9310) RE
AMC381820

CERTIFIED MAIL – RETURN RECEIPT REQUESTED 7013 2250 0000 8720 5701

NOTICE

CHRIS NYHART
P.O. BOX 1082
ENNIS, TX 75120-1082

: This Decision Affects Those Claims
: Shown in the Block Below.
:

AMC381822
GOLD FEVER

Transfer(s) Not Processed

A conveyance document to transfer ownership of the mining claim(s) listed above was received by the Bureau of Land Management (BLM) Arizona State Office. The transfer(s) of ownership cannot be processed for the following reason(s):

According to BLM records, the grantor on the conveyance document does not own the claim.

If appropriate, please submit a corrected conveyance document, required documents, or additional fees, within 30 days of your receipt of this notice. If the required information is not received within the 30-day timeframe, no further action will be taken, and the BLM will retain the non-refundable processing fees submitted.

If additional information is required, please contact Rod Ebert at 602-417-9397. Please include your AMC serial number(s) on all correspondence.

/s/ Rebecca Heick
Rebecca Heick
Group Administrator
Lands and Minerals

SENDER: COMPLETE THIS SECTION

- Complete items 1, 2, and 3. Also complete item 4 if Restricted Delivery is desired.
- Print your name and address on the reverse so that we can return the card to you.
- Attach this card to the back of the mailpiece, or on the front if space permits.

1. Article Addressed to:

GERALD GORDON
 P.O. BOX 800
 CONGRESS, AZ 85332-0800
 9310/RE/AMC381820


2. Article Number

(Transfer from service label)

COMPLETE THIS SECTION ON DELIVERY

A. Signature

X


 Agent Addressee

B. Received by (Printed Name)

Gerald Gordon
 RECEIVED
 BLM AZ STATE OFFICE

C. Date of Delivery

4/16/14

D. Is delivery address different from item 1? YesIf YES, enter delivery address below: No

2014 APR 17 P 3:01

PHOENIX, ARIZONA

3. Service Type

 Certified Mail® Priority Mail Express™ Registered Return Receipt for Merchandise Insured Mail Collect on Delivery

4. Restricted Delivery? (Extra Fee)

 Yes

7013 2250 0000 8720 5695

UNITED STATES POSTAL SERVICE

AZ 852

16 APR '14




First-Class Mail
Postage & Fees Paid
USPS
Permit No. G-10

- Sender: Please print your name, address, and ZIP+4® in this box•

U.S. DEPARTMENT OF THE INTERIOR
BUREAU OF LAND MANAGEMENT
ARIZONA STATE OFFICE
ONE NORTH CENTRAL AVENUE, SUITE 800
PHOENIX, AZ 85004-4427

4442700





United States Department of the Interior



BUREAU OF LAND MANAGEMENT
Arizona State Office
One North Central Avenue, Suite 800
Phoenix, Arizona 85004-4427
www.blm.gov/az/

APR 14 2014

In Reply Refer To:
3800 (9310) RE
AMC381820

CERTIFIED MAIL – RETURN RECEIPT REQUESTED 7013 2250 0000 8720 5695

NOTICE

GERALD GORDON : This Decision Affects Those Claims
P.O. BOX 800 : Shown in the Block Below.
CONGRESS, AZ 85332-0800 :

AMC381822
GOLD FEVER

Transfer(s) Not Processed

A conveyance document to transfer ownership of the mining claim(s) listed above was received by the Bureau of Land Management (BLM) Arizona State Office. The transfer(s) of ownership cannot be processed for the following reason(s):

According to BLM records, the grantor on the conveyance document does not own the claim.

If appropriate, please submit a corrected conveyance document, required documents, or additional fees, within 30 days of your receipt of this notice. If the required information is not received within the 30-day timeframe, no further action will be taken, and the BLM will retain the non-refundable processing fees submitted.

If additional information is required, please contact Rod Ebert at 602-417-9397. Please include your AMC serial number(s) on all correspondence.

Rebecca Heick

Rebecca Heick
Group Administrator
Lands and Minerals

SENDER: COMPLETE THIS SECTION

- Complete items 1, 2, and 3. Also complete item 4 if Restricted Delivery is desired.
- Print your name and address on the reverse so that we can return the card to you.
- Attach this card to the back of the mailpiece, or on the front if space permits.

1. Article Addressed to:

PATRICK LAVELLE & HALLIE LAVELLE
 21616 N. 150TH DR.
 SUN CITY WEST, AZ. 85375-6132

9310/RE/AMC381823

2. Article Number

(Transfer from service label)

7013 0600 0001 7594 3598

COMPLETE THIS SECTION ON DELIVERY

A. Signature

X

Hallie Lavelle

 Agent Addressee

B. Received by (Printed Name)

Hallie Lavelle

C. Date of Delivery

D. Is delivery address different from item 1?

 Yes

If YES, enter delivery address below:

 NoRECEIVED
 DLM AZ STATE OFFICE
 2013 DEC 10 PM 3:02


3. Service Type

 Certified Mail Express Mail Registered Return Receipt for Merchandise Insured Mail C.O.D.

4. Restricted Delivery? (Extra Fee)

 Yes

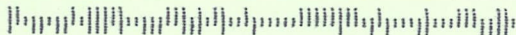
UNITED STATES POSTAL SERVICE



First-Class Mail
Postage & Fees Paid
USPS
Permit No. G-10

- Sender: Please print your name, address, and ZIP+4 in this box •

U.S. Department of the Interior
Bureau Of Land Management
Arizona State Office
One North Central Avenue
Phoenix, AZ 85004-4427





United States Department of the Interior

BUREAU OF LAND MANAGEMENT

Arizona State Office

One North Central Avenue, Suite 800

Phoenix, Arizona 85004-4427

www.blm.gov/az/



December 5, 2013

In Reply Refer To:
3800 (9310) RE
AMC381823

CERTIFIED MAIL – RETURN RECEIPT REQUESTED 7013 0600 0001 7594 3598

NOTICE

PATRICK LAVELLE & HALLIE LAVELLE
21616 N. 150TH DR.
SUN CITY WEST, AZ. 85375-6132

GOLD HUNT
AMC381823

Maintenance Fee Waiver Held for Rejection

This office received the Maintenance Fee Waiver Certification (waiver) for the above listed mining claim(s). The waiver is not properly completed and does not meet the annual filing requirements.

In accordance with 43 Code of Federal Regulations (CFR) 3835.10, the name, address, and original signatures of all owners of the mining claim must be included on the waiver form. Please correct the discrepancy as noted below.

The document received does not contain original signatures, it is a copy. We require the original signatures of all owners of the mining claims. You must submit the original document.

In order to correct the defect in the waiver, per 43 CFR 3835.93, you must provide this office with the requested information within 60 days of your receipt of this notice. If you are unable to provide this information, you have the option of paying the annual maintenance fee of \$140 per claim (\$140 per 20 acres for placer claims larger than 20 acres). If we do not receive the requested corrections within the 60 day time frame, the claim(s) will be declared forfeited and closed.

SENDER: COMPLETE THIS SECTION

- Complete items 1, 2, and 3. Also complete item 4 if Restricted Delivery is desired.
- Print your name and address on the reverse so that we can return the card to you.
- Attach this card to the back of the mailpiece, or on the front if space permits.


1. Article Addressed to:

IDM ENTERPRISES, INC.
 P.O. BOX 1082
 ENNIS, TX 75120-1082
 9310/RE/AMC381820


2. Article Number

*(Transfer from service label)***COMPLETE THIS SECTION ON DELIVERY**

A. Signature


 Agent Addressee

B. Received by (Printed Name)



C. Date of Delivery

D. Is delivery address different from item 1? Yes

If YES, enter delivery address below:

 No

RECEIVED
 PHOENIX STATE OFFICE

2014 MAY -8 P 2:56

PHOENIX, ARIZONA

3. Service Type

 Certified Mail® Priority Mail Express™ Registered Return Receipt for Merchandise Insured Mail Collect on Delivery

4. Restricted Delivery? (Extra Fee)

 Yes

7013 2250 0000 8720 6159


UNITED STATES POSTAL SERVICE



First-Class Mail
Postage & Fees Paid
USPS
Permit No. G-10

- Sender: Please print your name, address, and ZIP+4® in this box•

**U.S. DEPARTMENT OF THE INTERIOR
BUREAU OF LAND MANAGEMENT
ARIZONA STATE OFFICE
ONE NORTH CENTRAL AVENUE, SUITE 800
PHOENIX, AZ 85004-4427**



Please include your AMC serial number on all correspondence. If additional information is required, please contact Rod Ebert, at 602-417-9397.

A handwritten signature in cursive script that reads "Rebecca Heick".

Rebecca Heick
Group Administrator
Lands and Minerals

SENDER: COMPLETE THIS SECTION

- Complete items 1, 2, and 3. Also complete item 4 if Restricted Delivery is desired.
- Print your name and address on the reverse so that we can return the card to you.
- Attach this card to the back of the mailpiece, or on the front if space permits.

1. Article Addressed to:

BARRY KETTERLING
& SHANNON KETTERLING
2232 SHATTUCK AVE.
CASPER, WY. 82601-5028

9310/RE/AMC381823 CORRECTION: LEAD=381820

2. Article Number

(Transfer from service label)

7013 0600 0001 7594 3604

COMPLETE THIS SECTION ON DELIVERY

A. Signature

X *Barry Ketterling* Agent Addressee

B. Received by (Printed Name)

Barry Ketterling

C. Date of Delivery

12-17-13

D. Is delivery address different from item 1?

 Yes

If YES, enter delivery address below:

 No


3. Service Type

 Certified Mail Express Mail Registered Return Receipt for Merchandise Insured Mail C.O.D.

4. Restricted Delivery? (Extra Fee)

 Yes


UNITED STATES POSTAL SERVICE



First-Class Mail
Postage & Fees Paid
USPS
Permit No. G-10

- Sender: Please print your name, address, and ZIP+4 in this box •

U.S. Department of the Interior
Bureau Of Land Management
Arizona State Office
One North Central Avenue
Phoenix, AZ 85004-4427





United States Department of the Interior

BUREAU OF LAND MANAGEMENT
Arizona State Office
One North Central Avenue, Suite 800
Phoenix, Arizona 85004-4427
www.blm.gov/az/



December 5, 2013

In Reply Refer To:
3800 (9310) RE
AMC381823

CERTIFIED MAIL – RETURN RECEIPT REQUESTED 7013 0600 0001 7594 3604

NOTICE

BARRY KETTERLING & SHANNON KETTERLING
2232 SHATTUCK AVE.
CASPER, WY. 82601-5028

GOLD HUNT
AMC381823

Maintenance Fee Waiver Held for Rejection


This office received the Maintenance Fee Waiver Certification (waiver) for the above listed mining claim(s). The waiver is not properly completed and does not meet the annual filing requirements.

In accordance with 43 Code of Federal Regulations (CFR) 3835.10, the name, address, and original signatures of all owners of the mining claim must be included on the waiver form. Please correct the discrepancy as noted below.

The document received does not contain original signatures, it is a copy. We require the original signatures of all owners of the mining claims. You must submit the original document.

In order to correct the defect in the waiver, per 43 CFR 3835.93, you must provide this office with the requested information within 60 days of your receipt of this notice. If you are unable to provide this information, you have the option of paying the annual maintenance fee of \$140 per claim (\$140 per 20 acres for placer claims larger than 20 acres). If we do not receive the requested corrections within the 60 day time frame, the claim(s) will be declared forfeited and closed.

Please include your AMC serial number on all correspondence. If additional information is required, please contact Rod Ebert, at 602-417-9397.

A handwritten signature in black ink that reads "Rebecca Heick". The signature is written in a cursive style with a large initial 'R' and a long, sweeping tail on the 'k'.

Rebecca Heick
Group Administrator
Lands and Minerals

UNITED STATES
DEPARTMENT OF THE INTERIOR
BUREAU OF LAND MANAGEMENT
MAINTENANCE FEE WAIVER CERTIFICATION

FORM APPROVED
OMB NO. 1004-0114
Expires: August 31, 2013

381820

SEE INSTRUCTIONS ON PAGE 2

1. This small miner waiver is filed for the assessment year beginning on September 1, 2013 and ending on September 1, 2014.
2. The undersigned and all related parties owned ten or fewer mining claims, mill, or tunnel sites located and maintained on Federal lands in the United States of America on September 1, 2013.
3. The undersigned have performed the assessment work required by law for each mining claim listed prior to filing this waiver and understand that by filing this form, the undersigned must file an affidavit of assessment work with the Bureau of Land Management (BLM) by the December 30th following the filing of this waiver.
4. The undersigned understand that if the assessment work obligation has not yet come due under 30 U.S.C. 28 (for those claims in their first assessment year only), a notice of intent to hold reciting this condition must be recorded by the December 30th following the filing of this waiver.
5. The undersigned understand that mill and tunnel sites may also be listed on this waiver and be waived from payment of the maintenance fee, and that a notice of intent to hold for these sites is required to be filed with the BLM by the December 30th following the filing of this waiver.
6. The undersigned understand and acknowledge that pursuant to 43 U.S.C. 1212 and 18 U.S.C. 1001, the filing or recording of a false, fictitious, or fraudulent document with the BLM may result in a fine of up to \$250,000, a prison term not to exceed five years, or both.
7. The mining claims, mill or tunnel sites for which this waiver from payment of the maintenance fees is requested are:

CLAIM OR SITE NAME	BLM RECORDATION SERIAL NUMBER
1. Gold Hunt	AMC381823
2.	
3.	
4.	
5.	
6.	
7.	
8.	
9.	
10.	

The owner(s) (claimants) of the above mining claims and sites are:

Barry Ketterling

(Owner's Name - Please Print)

2232 Shattuck Ave

(Owner's Mailing Address)

Barry Ketterling

(Owner's Signature)

Casper

(City)

WY

(State)

82601

(Zip Code)

Shannon Ketterling

(Owner's Name - Please Print)

2232 Shattuck Ave

(Owner's Mailing Address)

Shannon Ketterling

(Owner's Signature)

Casper

(City)

WY

(State)

82601

(Zip Code)

(Owner's Name - Please Print)

(Owner's Signature)

(Owner's Mailing Address)

(City)

(State)

(Zip Code)

(Owner's Name - Please Print)

(Owner's Signature)

(Owner's Mailing Address)

(City)

(State)

(Zip Code)

(Continued on page 2)

This doc. corrects the waiver originally filed 4-22-13 that lacked orig. signature even though an orig. doc. RE 12/17/13

ENTERED
DEC 17 2013
BY: RE

(Owner's Name - Please Print)	(Owner's Signature)		
(Owner's Mailing Address)	(City)	(State)	(Zip Code)
(Owner's Name - Please Print)	(Owner's Signature)		
(Owner's Mailing Address)	(City)	(State)	(Zip Code)
(Owner's Name - Please Print)	(Owner's Signature)		
(Owner's Mailing Address)	(City)	(State)	(Zip Code)
(Owner's Name - Please Print)	(Owner's Signature)		
(Owner's Mailing Address)	(City)	(State)	(Zip Code)

18 U.S.C. 1001 and 43 U.S.C. 1212 make it a crime for any person knowingly and willfully to make to any department or agency of the United States any false, fictitious or fraudulent statements or representations as to any matter within its jurisdiction.

INSTRUCTIONS

1. This certification is made under the provisions of 43 U.S.C. § 1744 and 30 U.S.C. §28-28k and the regulations thereunder (43 CFR Part 3830).
2. The claimant(s) must fill in the dates in paragraph 1 for the beginning and ending of the assessment year for which this waiver is sought.
3. The claimant(s) must fill in the date in paragraph 2 for the beginning of the assessment year for which this waiver is sought.
4. All claim and site names and BLM serial numbers must be listed for the mining claims, mill sites, and tunnel sites for which the waiver is sought.
5. All owners of the mining claims, mill sites, and tunnel sites and their addresses must be given.
6. This waiver form must be signed by all the claimants or their designated agent, in original form. If an agent is designated, a notarized designation of agent, signed by all of the claimants with proper address given, must be submitted with this waiver.
7. This form must be filed no later than September 1st for the upcoming assessment year in the BLM State Office where the mining claims or sites are recorded, or the waiver cannot be granted by the BLM. (Example: To obtain a waiver for the assessment year 2012, which begins on September 1, 2011, you must qualify for and file for a waiver no later than September 1, 2011, in the proper BLM State Office.)
8. For all mining claims which require assessment work, you must record an affidavit of labor on or before the December 30th immediately following the filing of this waiver. For all other mining claims or sites waived, you must record a notice of intent to hold on or before the December 30th immediately following the filing of this waiver.
9. Mill and tunnel sites may also be listed on this waiver and be waived from payment of the maintenance fee. A notice of intent to hold for these sites is required to be filed by the December 30th following the filing of this waiver.

RECEIVED
 FEDERAL BUREAU OF INVESTIGATION
 PHOENIX, ARIZONA
 SEP 16 2011 3:16 PM

FOR OFFICIAL USE ONLY

NOTICES

The Privacy Act and 43 CFR 2.48(d) require that you be furnished the following information in connection with the information requested by this form.

AUTHORITY: 30 U.S.C. 28f and 43 CFR part 3835 permit collection of the information requested by this form.

PRINCIPAL PURPOSE: The BLM will use the information you provide to verify that the owner(s) (claimants(s)) of a mining claim has/have complied with 30 U.S.C. 28f and 43 CFR part 3835 and is/are entitled to perform assessment work in lieu of paying the maintenance fee for the mining claims listed on this form.

ROUTINE USES: The BLM will only disclose this information in accordance with the provisions at 43 CFR 2.56(b) and (c).

EFFECT OF NOT PROVIDING INFORMATION: Disclosure of the requested information is required by 30 U.S.C. 28f and 43 CFR part 3835 for those claimants qualified to request the small miner waiver allowed. Failure to submit all the requested information or to complete this form will delay the BLM's processing of the form and may preclude the BLM's acceptance of the maintenance fee waiver request, which may result in forfeiture of the mining claim or site by the claimant.

The Paperwork Reduction Act requires us to inform you that:

The BLM collects this information to determine whether or not you are qualified for waiver of maintenance fees.

Submission of the requested information is necessary to obtain or retain a benefit.

You do not have to respond to this or any other Federal agency-sponsored information collection unless it displays a currently valid OMB control number.

BURDEN HOURS STATEMENT: Public reporting burden for this form is estimated to average 20 minutes per response, including the time for reviewing instructions, gathering and maintaining data, and completing and reviewing the form. You may submit comments regarding the burden estimate or any other aspect of this form to: U.S. Department of the Interior, Bureau of Land Management (1004-0114), Bureau Information Collection Clearance Officer (WO-630), Mail Stop 401 LS, 1849 C St., N.W., Washington, D.C. 20240.

PHOENIX, ARIZONA
2013 FEB 16 PM 3: 16
BLM/PHOENIX OFFICE

UNITED STATES
DEPARTMENT OF THE INTERIOR
BUREAU OF LAND MANAGEMENT

MAINTENANCE FEE WAIVER CERTIFICATION

FORM APPROVED
OMB NO. 1004-0114
Expires: August 31, 2013

SEE INSTRUCTIONS ON PAGE 2

381820

- This small miner waiver is filed for the assessment year beginning on September 1, 2013 and ending on September 1, 2014.
- The undersigned and all related parties owned ten or fewer mining claims, mill, or tunnel sites located and maintained on Federal lands in the United States of America on September 1, 2013.
- The undersigned have performed the assessment work required by law for each mining claim listed prior to filing this waiver and understand that by filing this form, the undersigned must file an affidavit of assessment work with the Bureau of Land Management (BLM) by the December 30th following the filing of this waiver.
- The undersigned understand that if the assessment work obligation has not yet come due under 30 U.S.C. 28 (for those claims in their first assessment year only), a notice of intent to hold reciting this condition must be recorded by the December 30th following the filing of this waiver.
- The undersigned understand that mill and tunnel sites may also be listed on this waiver and be waived from payment of the maintenance fee, and that a notice of intent to hold for these sites is required to be filed with the BLM by the December 30th following the filing of this waiver.
- The undersigned understand and acknowledge that pursuant to 43 U.S.C. 1212 and 18 U.S.C. 1001, the filing or recording of a false, fictitious, or fraudulent document with the BLM may result in a fine of up to \$250,000, a prison term not to exceed five years, or both.
- The mining claims, mill or tunnel sites for which this waiver from payment of the maintenance fees is requested are:

CLAIM OR SITE NAME	BLM RECORDATION SERIAL NUMBER
1. Gold Hunt	AMC381823
2.	
3.	
4.	
5.	
6.	
7.	
8.	
9.	
10.	

The owner(s) (claimants) of the above mining claims and sites are:

Patrick Lavelle
(Owner's Name - Please Print)

21616 N 150th Dr
(Owner's Mailing Address)

Patrick Lavelle
(Owner's Signature)

Sun City West AZ 85375
(City) (State) (Zip Code)

Hallie Lavelle
(Owner's Name - Please Print)

21616 N 150th Dr
(Owner's Mailing Address)

Hallie Lavelle
(Owner's Signature)

Sun City West AZ 85375
(City) (State) (Zip Code)

(Owner's Name - Please Print)

(Owner's Mailing Address)

(Owner's Signature)

(City) (State) (Zip Code)

(Owner's Name - Please Print)

(Owner's Mailing Address)

(Owner's Signature)

(City) (State) (Zip Code)

ENTERED
DEC 17 2013
BY: RE

(Continued on page 2)

This doc. corrects the waiver originally filed 4-22-13 that lacked orig. signature even though a new doc. RE 12/17/13

(Owner's Name - Please Print)	(Owner's Signature)		
(Owner's Mailing Address)	(City)	(State)	(Zip Code)
(Owner's Name - Please Print)	(Owner's Signature)		
(Owner's Mailing Address)	(City)	(State)	(Zip Code)
(Owner's Name - Please Print)	(Owner's Signature)		
(Owner's Mailing Address)	(City)	(State)	(Zip Code)
(Owner's Name - Please Print)	(Owner's Signature)		
(Owner's Mailing Address)	(City)	(State)	(Zip Code)

18 U.S.C. 1001 and 43 U.S.C. 1212 make it a crime for any person knowingly and willfully to make to any department or agency of the United States any false, fictitious or fraudulent statements or representations as to any matter within its jurisdiction.

INSTRUCTIONS

1. This certification is made under the provisions of 43 U.S.C. § 1744 and 30 U.S.C. §28-28k and the regulations thereunder (43 CFR Part 3830).
2. The claimant(s) must fill in the dates in paragraph 1 for the beginning and ending of the assessment year for which this waiver is sought.
3. The claimant(s) must fill in the date in paragraph 2 for the beginning of the assessment year for which this waiver is sought.
4. All claim and site names and BLM serial numbers must be listed for the mining claims, mill sites, and tunnel sites for which the waiver is sought.
5. All owners of the mining claims, mill sites, and tunnel sites and their addresses must be given.
6. This waiver form must be signed by all the claimants or their designated agent, in original form. If an agent is designated, a notarized designation of agent, signed by all of the claimants with proper address given, must be submitted with this waiver.
7. This form must be filed no later than September 1st for the upcoming assessment year in the BLM State Office where the mining claims or sites are recorded, or the waiver cannot be granted by the BLM. (Example: To obtain a waiver for the assessment year 2012, which begins on September 1, 2011, you must qualify for and file for a waiver no later than September 1, 2011, in the proper BLM State Office.)
8. For all mining claims which require assessment work, you must record an affidavit of labor on or before the December 30th immediately following the filing of this waiver. For all other mining claims or sites waived, you must record a notice of intent to hold on or before the December 30th immediately following the filing of this waiver.
9. Mill and tunnel sites may also be listed on this waiver and be waived from payment of the maintenance fee. A notice of intent to hold for these sites is required to be filed by the December 30th following the filing of this waiver.

RECEIVED
 SEP 16 PM 3:16
 BUREAU OF LAND MANAGEMENT
 PHOENIX, ARIZONA

FOR OFFICIAL USE ONLY

NOTICES

The Privacy Act and 43 CFR 2.48(d) require that you be furnished the following information in connection with the information requested by this form.

AUTHORITY: 30 U.S.C. 28f and 43 CFR part 3835 permit collection of the information requested by this form.

PRINCIPAL PURPOSE: The BLM will use the information you provide to verify that the owner(s) (claimants(s)) of a mining claim has/have complied with 30 U.S.C. 28f and 43 CFR part 3835 and is/are entitled to perform assessment work in lieu of paying the maintenance fee for the mining claims listed on this form.

ROUTINE USES: The BLM will only disclose this information in accordance with the provisions at 43 CFR 2.56(b) and (c).

EFFECT OF NOT PROVIDING INFORMATION: Disclosure of the requested information is required by 30 U.S.C. 28f and 43 CFR part 3835 for those claimants qualified to request the small miner waiver allowed. Failure to submit all the requested information or to complete this form will delay the BLM's processing of the form and may preclude the BLM's acceptance of the maintenance fee waiver request, which may result in forfeiture of the mining claim or site by the claimant.

The Paperwork Reduction Act requires us to inform you that:

The BLM collects this information to determine whether or not you are qualified for waiver of maintenance fees.

Submission of the requested information is necessary to obtain or retain a benefit.

You do not have to respond to this or any other Federal agency-sponsored information collection unless it displays a currently valid OMB control number.

BURDEN HOURS STATEMENT: Public reporting burden for this form is estimated to average 20 minutes per response, including the time for reviewing instructions, gathering and maintaining data, and completing and reviewing the form. You may submit comments regarding the burden estimate or any other aspect of this form to: U.S. Department of the Interior, Bureau of Land Management (1004-0114), Bureau Information Collection Clearance Officer (WO-630), Mail Stop 401 LS, 1849 C St., N.W., Washington, D.C. 20240.

PERMITTED
MAY 16 1981
PHOENIX, ARIZONA

SENDER: COMPLETE THIS SECTION

- Complete items 1, 2, and 3. Also complete item 4 if Restricted Delivery is desired.
- Print your name and address on the reverse so that we can return the card to you.
- Attach this card to the back of the mailpiece, or on the front if space permits.

1. Article Addressed to:

WILKINSON GENE
 6855 S VERSAILLES WAY UNIT 105
 AURORA, CO 80016
 AMC381820 (AZ931-AT)

2. Article Number
 (Transfer from service label)

7012 2210 0000 8740 7795

COMPLETE THIS SECTION ON DELIVERY

A. Signature

X


 Agent Addressee

B. Received by (Printed Name)

GENE WILKINSON

C. Date of Delivery

D. Is delivery address different from item 1? Yes
 If YES, enter delivery address below: No

3. Service Type


 Certified Mail Express Mail Registered Return Receipt for Merchandise Insured Mail C.O.D.

4. Restricted Delivery? (Extra Fee)

 Yes

ARIZONA
 TOWER
 JUN 31 2013
 P 3:05
 RECEIVED OFFICE

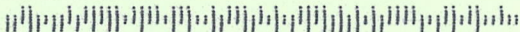
UNITED STATES POSTAL SERVICE



First-Class Mail
Postage & Fees Paid
USPS
Permit No. G-10

- Sender: Please print your name, address, and ZIP+4 in this box •

Bureau of Land Management
Arizona State Office (AZ931-AT)
One North Central Avenue, Ste 800
Phoenix, AZ 85004-4427





United States Department of the Interior



BUREAU OF LAND MANAGEMENT

Arizona State Office

One North Central Avenue, Suite 800

Phoenix, Arizona 85004-4427

www.blm.gov/az/

January 28, 2013

In Reply Refer To:
3800 (9310) AT
AMC381820

CERTIFIED MAIL - RETURN RECEIPT REQUESTED No. 7012 2210 0000 8740 7795

DECISION

WILKINSON GENE

6855 S VERSAILLES WAY UNIT 105
AURORA, 80016

:
:
:

This decision affects those claims shown
in the block below

AMC381827
PAY DIRT

MINING CLAIMS DECLARED FORFEITED

The mining claims listed above have been declared forfeited for failure to file the required maintenance fee payment or small miner's maintenance fee waiver (waiver).

Claimants are required to pay an annual non-refundable maintenance fee of \$140 per 20 acres, or submit a waiver, on or before September 1 of each year. These requirements were established by 30 (United States Code) 28-f-k, as amended, and 43 Code of Federal Regulations (CFR) 3834 and 3835.

Our records show receipt of a maintenance fee payment of \$140, which was insufficient due to the Consolidated Appropriations Act of 2012, which changed the way maintenance fees for association placer mining claims are calculated. A Notice was sent requesting the additional fees or an amendment of the claim to reduce the acres. A 30-day timeframe was provided to cure the discrepancy. The 30-day timeframe has expired and no additional payment or amendments were received. Therefore, the claims are forfeited.

This decision does not relieve you of the liability for reclamation of all areas disturbed by your activities on land encompassed by your mining claim(s) and/or site(s). After you complete the reclamation, you must notify the authorized officer of the appropriate surface managing agency so that the authorized officer may conduct a final site inspection and determine whether you may be released from liability. If you fail to reclaim the land to the satisfaction of the authorized officer, the surface management agency may cite you for noncompliance under its surface management regulations.

For land administered by the BLM, if you fail to reclaim the land to the satisfaction of the authorized officer as required in 43 CFR Subpart 3809, the BLM will issue an order of noncompliance under 43 CFR 3809.601(a). If you fail to comply with the noncompliance order, the BLM may take further action under 43 CFR 3809.604. Failure to conduct reclamation is a prohibited act that may subject you to criminal penalties. See 43 CFR 3809.605(h) and 43 CFR 3809.700. If your occupancy has been terminated and you fail to remove structures, material, and equipment, and any personal property in accordance with the regulations in 43 CFR 3715.5-1, the BLM may dispose of the property. In accordance with 43 CFR 3715.5-2, you will remain liable for the costs the BLM incurs in removing and disposing of the property.

This decision may be appealed to the Interior Board of Land Appeals, Office of the Secretary, in accordance with the regulations contained in 43 CFR, Part 4 and the enclosed Form 1842-1. If an appeal is taken, your notice of appeal must be filed in this office (at the above address) within 30 days from receipt of this decision. The appellant has the burden of showing that the decision appealed from is in error.

If you wish to file a petition pursuant to regulation 43 CFR 4.21 (58 FR 4939, January 19, 1993), for a stay of the effectiveness of this decision during the time that your appeal is being reviewed by the Board, the petition for a stay must accompany your notice of appeal. A petition for a stay is required to show sufficient justification based on the standards listed below. Copies of the notice of appeal and petition for a stay must also be submitted to each party named in this decision and to the Interior Board of Land Appeals and to the appropriate Office of the Solicitor (see 43 CFR 4.413) at the same time the original documents are filed with this office. If you request a stay, you have the burden of proof to demonstrate that a stay should be granted.

Standards for Obtaining a Stay

Except as otherwise provided by law or other pertinent regulation, a petition for a stay of a decision pending appeal shall show sufficient justification based on the following standards:

- (1) The relative harm to the parties if the stay is granted or denied,
- (2) The likelihood of the appellant's success on the merits,
- (3) The likelihood of immediate and irreparable harm if the stay is not granted, and
- (4) Whether the public interest favors granting the stay.

Please include your AMC serial number(s) on all correspondence. If additional information is required, please call Amy Thrower at 602-4179334.



Rebecca Heick
Group Administrator
Lands and Minerals

Enclosure
Appeal Form 1842-1

SENDER: COMPLETE THIS SECTION

- Complete items 1, 2, and 3. Also complete item 4 if Restricted Delivery is desired.
- Print your name and address on the reverse so that we can return the card to you.
- Attach this card to the back of the mailpiece, or on the front if space permits.

1. Article Addressed to:

WILKINSON GENE
 6855 S VERSAILLES WAY UNIT 105
 AURORA, CO 80016

AMC381827

2. Article Number
 (Transfer from service label)

7012 2210 0000 8675 3138

COMPLETE THIS SECTION ON DELIVERY

A. Signature

X

Armen Danner

- Agent
 Addressee

B. Received by (Printed Name)

Armen Danner

C. Date of Delivery

11/9/12

D. Is delivery address different from item 1? Yes
 If YES, enter delivery address below: No

3. Service Type

- Certified Mail Express Mail
 Registered Return Receipt for Merchandise
 Insured Mail C.O.D.

4. Restricted Delivery? (Extra Fee) Yes

RECEIVED
 PHOENIX, ARIZONA
 NOV 14 AM 11:22
 PHOENIX, ARIZONA
 RECEIVED
 PHOENIX, ARIZONA

UNITED STATES POSTAL SERVICE

DENVER CO 802




First-Class Mail
Postage & Fees Paid
USPS
Permit No. G-10

09 NOV 2012 PM 4 L

- Sender: Please print your name, address, and ZIP+4 in this box •

Bureau of Land Management
Arizona State Office (AZ931-AT)
One North Central Avenue, Ste 800
Phoenix, AZ 85004-4427





United States Department of the Interior



BUREAU OF LAND MANAGEMENT

Arizona State Office

One North Central Avenue, Suite 800

Phoenix, Arizona 85004-4427

www.blm.gov/az/

November 2, 2012

In Reply Refer To:

3800 (9310) AT

AMC381820

CERTIFIED MAIL – RETURN RECEIPT REQUEST 7012 2210 0000 8675 3138

NOTICE

WILKINSON GENE

6855 S VERSAILLES WAY UNIT 105

AURORA, CO 80016

This Notice Affects Those Claims
Shown in the Block Below.

AMC381827

PAY DIRT

2013 Maintenance Fees - Additional Fees Required


Your maintenance fee payment for the 2013 assessment year, in the amount of \$140 per claim, for the placer claims listed above, has been received and is insufficient. **The total due on your claim(s) is: \$\$140.**

In accordance with the Consolidated Appropriations Act of 2012, Public Law 112-74 (125 Stat 1047), and FR44155-44158 (2012) Congress changed the way maintenance fees for placer mining claims are assessed. Instead of charging the maintenance fee on a per-claim basis, Congress stated that the fee, which is currently \$140, will be assessed on each 20 acre parcel of a placer claim or portion thereof.

Insufficient payment of the annual maintenance fee for the 2013 assessment year is a curable defect. **Therefore you are required to do one of the following within 30 days of receipt of this notice or your claim(s) will be declared forfeited:** 1) submit additional fees of \$140 per 20-acres or portion thereof based on the full acreage of the claim, or 2) amend the claim(s) to reduce the acres so a lesser fee is due and submit any additional fees due; or 3) relinquish the claim(s) in their entirety, in which case BLM will refund the maintenance fees you have already paid for the 2013 assessment year.

If you choose to amend the claims to reduce the acres, you must submit an amended location notice for each claim, with an accurate description and dimensions of the reduced claim, along with a map depicting the reduced claim, and a \$10 processing fee per amendment. An amendment must also be recorded at the county. If the amended claim contains more than 20 acres, calculate the additional fees due and submit those fees with the amendment(s).

Please include your Arizona Mining Claim (AMC) serial number(s) and claim name(s) when submitting the additional fees, and note that you are paying additional fees due. If additional information is required, please contact Amy Thrower at 602-417-9334.



Rebecca Heick
Group Administrator
Lands and Minerals

SENDER: COMPLETE THIS SECTION

- Complete items 1, 2, and 3. Also complete item 4 if Restricted Delivery is desired.
- Print your name and address on the reverse so that we can return the card to you.
- Attach this card to the back of the mailpiece, or on the front if space permits.

1. Article Addressed to:

Robert W. Poliquin
 333 Hancock Pond Road
 Denmark, Maine 04022-5707
 AZ931 RE AMC381820

2. Article Number


(Transfer from service label)

7009 1410 0001 7124 5910

COMPLETE THIS SECTION ON DELIVERY

A. Signature

X


 Agent Addressee

B. Received by (Printed Name)

ROBERT POLIQUIN

C. Date of Delivery

2/22/11

D. Is delivery address different from item 1? Yes No

If YES, enter delivery address below:

RECEIVED
 STATE OF ARIZONA
 2011 FEB 25 P 2:40
 PHOENIX, ARIZONA

3. Service Type

 Certified Mail Express Mail Registered Return Receipt for Merchandise Insured Mail C.O.D.


4. Restricted Delivery? (Extra Fee)

 Yes

UNITED STATES POSTAL SERVICE

SO. MAINE F300 010

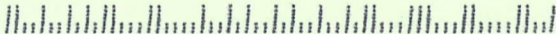
22 FEB 2011 PM 4 L



First-Class Mail
Postage & Fees Paid
USPS
Permit No. G-10

- Sender: Please print your name, address, and ZIP+4 in this box •

BUREAU OF LAND MANAGEMENT
ARIZONA STATE OFFICE
ONE NORTH CENTRAL AVENUE
SUITE 800
PHOENIX, AZ 85004-2203



RS 2/16/11
Answer
2/17/11
RHeck
2-17-11

FEB 17 2011

In Reply Refer To:
3800 (9310) RE
AMC381820

CERTIFIED MAIL - RETURN RECEIPT REQUESTED 7009 1410 0001 7124 5910

DECISION

Robert W. Poliquin	:	AMC381820
333 Hancock Pond Road	:	Buried Treasure
Denmark, Maine 04022-5707	:	

MINING CLAIMS
DECLARED FORFEITED

The mining claim listed above has been declared forfeited for failure to file the required affidavit of labor for the 2010 assessment year.

A small miner's maintenance fee waiver certification was filed for this claim for the 2010 assessment year, which began on September 1, 2009 and ended September 1, 2010. Therefore, pursuant to regulations found at 43 CFR 3835.16 and 3835.31, an affidavit of labor for the 2010 assessment year must have been filed on or before December 30, 2010, along with a \$10 processing fee per claim. Failure to timely file this affidavit and fee constitutes a forfeiture of the claim (43 CFR 3835.91).

This office did receive a Notice of Intent to Hold (NOI) on August 16, 2010. However, regulations found at 43 CFR 3835.32(c) list only two situations when an NOI may be filed because a claimant is not required to perform assessment work. The two situations when an NOI may be filed are: (1) the mining claim was located during the current assessment year or, (2) because the Bureau of Land Management has deferred assessment work. Your claim does not satisfy either of these situations. Therefore, the notice of intent to hold that was filed was not acceptable and the claim is declared forfeited

You are required to reclaim all areas disturbed by your activities on lands encompassed by your mining claim(s) and/or site(s). After you complete the reclamation, you must notify the authorized officer of the appropriate surface managing agency so that the authorized officer may conduct a final site inspection and determine whether you may be released from liability. If you

conduct a final site inspection and determine whether you may be released from liability. If you fail to reclaim the land to the satisfaction of the authorized officer, the surface management agency may cite you for noncompliance under its surface management regulations.

For land administered by the Bureau of Land Management (BLM), if you fail to reclaim the land to the satisfaction of the authorized officer as required in 43 CFR Subpart 3809, BLM will issue an order of noncompliance under 43 CFR 3809.601(a). If you fail to comply with the noncompliance order, BLM may take further action under 43 CFR 3809.604. Failure to conduct reclamation is a prohibited act that may subject you to criminal penalties. See 43 CFR 3809.605(h) and 43 CFR 3809.700.

This decision may be appealed to the Interior Board of Land Appeals, Office of the Secretary, in accordance with the regulations contained in 43 CFR, Part 4 and the enclosed Form 1842-1. If an appeal is taken, your notice of appeal must be filed in this office (at the above address) within 30 days from receipt of this decision. The appellant has the burden of showing that the decision appealed from is in error.

If you wish to file a petition pursuant to regulation 43 CFR 4.21 (58 FR 4939, January 19, 1993) for a stay of the effectiveness of this decision during the time that your appeal is being reviewed by the Board, the petition for a stay must accompany your notice of appeal. A petition for a stay is required to show sufficient justification based on the standards listed below. Copies of the notice of appeal and petition for a stay **must** also be submitted to each party named in this decision and to the Interior Board of Land Appeals and to the appropriate Office of the Solicitor (see 43 CFR 4.413) at the same time the original documents are filed with this office. If you request a stay, you have the burden of proof to demonstrate that a stay should be granted.

Standards for Obtaining a Stay

Except as otherwise provided by law or other pertinent regulation, a petition for a stay of a decision pending appeal shall show sufficient justification based on the following standards:

- (1) The relative harm to the parties if the stay is granted or denied,
- (2) The likelihood of the appellant's success on the merits,
- (3) The likelihood of immediate and irreparable harm if the stay is not granted, and
- (4) Whether the public interest favors granting the stay.

Please include your AMC serial number(s) on all correspondence. If additional information is required, please contact Rod Ebert at 602-417-9397.

REBECCA HEICK

Rebecca Heick
Group Administrator
Lands and Minerals

Enclosure

REbert:lm:021111

March 5, 2010

In Reply Refer To:
3800 (9330) TS
AMC380054, AMC381820

CERTIFIED MAIL - RETURN RECEIPT REQUESTED No. 7007 2680 0000 8514 8839

DECISION

ARNOLD DANNY	:	This decision affects those claims
39 W NEW AVERY PL	:	shown in the block below:
THE WOODLANDS, TX 77382-1405	:	

AMC380057 - 380059, 381826
ARIZONA GOLD, GOLDEN SURPRISE, LUCKY NUGGET, LUCKY SPOT

MINING CLAIMS
DECLARED FORFEITED

The mining claims listed above have been declared forfeited for failure to file the required maintenance fee payment or small miner's maintenance fee waiver (waiver).

Claimants are required to pay an annual non-refundable maintenance fee of \$140, or submit a waiver, on or before September 1 of each year. These requirements were established by Title 30 United States Code (U.S.C.) 28-f-k, as amended, and Title 43 Code of Federal Regulations (CFR) 3834 and 3835.

Our records do not show receipt of a maintenance fee payment, or waiver received on or before September 1, 2009, for the 2010 assessment year, for the claims listed above. Therefore, the claims are forfeited.

This decision does not relieve you of the liability for reclamation of all areas disturbed by your activities on lands covered by the subject mining claim(s) and/or site(s). After you complete the reclamation, you must notify the authorized officer of the appropriate surface managing agency so that the authorized officer may conduct a final site inspection and determine whether you may be released from liability.

If you fail to reclaim the land to the satisfaction of the authorized officer, the surface management agency may cite you for noncompliance under its surface management regulations.

For land administered by the Bureau of Land Management (BLM), if you fail to reclaim the land to the satisfaction of the authorized officer as required in 43 CFR Subpart 3809, BLM will issue an order of noncompliance under 43 CFR 3809.601(a). If you fail to comply with the noncompliance order, BLM may take further action under 43 CFR 3809.604. Failure to conduct reclamation is a prohibited act that may subject you to criminal penalties. See 43 CFR 3809.605(h) and 43 CFR 3809.700.

This decision may be appealed to the Interior Board of Land Appeals, Office of the Secretary, in accordance with the regulations contained in 43 CFR, Part 4, and the enclosed Form 1842-1. If an appeal is taken, your notice of appeal must be filed in this office (at the above address) within 30 days from receipt of this decision. The appellant has the burden of showing that the decision appealed from is in error.


If you wish to file a petition pursuant to regulation 43 CFR 4.21 (58 FR 4939, January 19, 1993) for a stay of the effectiveness of this decision during the time that your appeal is being reviewed by the Board, the petition for a stay must accompany your notice of appeal. A petition for a stay is required to show sufficient justification based on the standards listed below. Copies of the notice of appeal and petition for a stay **must** also be submitted to each party named in this decision and to the Interior Board of Land Appeals and to the appropriate Office of the Solicitor (see 43 CFR 4.413) at the same time the original documents are filed with this office. If you request a stay, you have the burden of proof to demonstrate that a stay should be granted.

Standards for Obtaining a Stay

Except as otherwise provided by law or other pertinent regulation, a petition for a stay of a decision pending appeal shall show sufficient justification based on the following standards:

- (1) The relative harm to the parties if the stay is granted or denied,
- (2) The likelihood of the appellant's success on the merits,
- (3) The likelihood of immediate and irreparable harm if the stay is not granted, and
- (4) Whether the public interest favors granting the stay.

Please include your AMC serial number(s) on all correspondence. If additional information is required, please call Tony Smith at 602-417-9355.



Steven Cohn
Group Administrator
Renewable and Mineral Resources

Enclosure

Appeal Form 1842-1
TSmith:lm:030510

SENDER: COMPLETE THIS SECTION

- Complete items 1, 2, and 3. Also complete item 4 if Restricted Delivery is desired.
- Print your name and address on the reverse so that we can return the card to you.
- Attach this card to the back of the mailpiece, or on the front if space permits.

1. Article Addressed to:

ARNOLD DANNY
39 W NEW AVERY PL
THE WOODLANDS, TX 77382-1405
AZ933 TS AMC380054, AMC381820
030510

2. Article Number
(Transfer from service label)

7007 2680 0000 8514 8839

PS Form 3811, February 2004

Domestic Return Receipt

102595-02-M-1540

COMPLETE THIS SECTION ON DELIVERY

A. Signature

[Handwritten Signature] Agent Addressee

B. Received by (Printed Name)

Danny Arnold Date of Delivery


D. Is delivery address different from item 1? Yes

If YES, enter delivery address below: No

3. Service Type

- Certified Mail Express Mail
- Registered Return Receipt for Merchandise
- Insured Mail C.O.D.

4. Restricted Delivery? (Extra Fee) Yes



SENDER: COMPLETE THIS SECTION

- Complete items 1, 2, and 3. Also complete item 4 if Restricted Delivery is desired.
- Print your name and address on the reverse so that we can return the card to you.
- Attach this card to the back of the mailpiece, or on the front if space permits.

1. Article Addressed to:

Gerald Gordon, Tahara Brown
 PO Box 942
 Yarnell, Arizona 85362
 AZ-933 AB AMC381820

2. Article Number

(Transfer from service label)

7007 2680 0000 8514 2073

COMPLETE THIS SECTION ON DELIVERY

A. Signature

X

 Agent Addressee

B. Received by (Printed Name)

Gerald Gordon

C. Date of Delivery

5/14/09

D. Is delivery address different from item 1? YesIf YES, enter delivery address below: No


3. Service Type

 Certified Mail Express Mail Registered Return Receipt for Merchandise Insured Mail C.O.D.

4. Restricted Delivery? (Extra Fee)

 Yes

UNITED STATES POSTAL SERVICE



First-Class Mail
Postage & Fees Paid
USPS
Permit No. G-10

- Sender: Please print your name, address, and ZIP+4 in this box •

**U.S. DEPARTMENT OF THE INTERIOR
BUREAU OF LAND MANAGEMENT
ARIZONA STATE OFFICE
ONE NORTH CENTRAL AVE. SUITE 800
PHOENIX, ARIZONA 85004-4427**

PHOENIX ARIZONA

2009 MAY 15 2:24


RECEIVED
BLM AZ STATE OFFICE

SENDER: COMPLETE THIS SECTION

- Complete items 1, 2, and 3. Also complete item 4 if Restricted Delivery is desired.
- Print your name and address on the reverse so that we can return the card to you.
- Attach this card to the back of the mailpiece, or on the front if space permits.

1. Article Addressed to:

James Perretta
 34 Sheridan Avenue
 Staten Island, New York 10304
 AZ-933 AB AMC381820

**COMPLETE THIS SECTION ON DELIVERY**

A. Signature

X

A handwritten signature in black ink that reads "Perretta".

 Agent AddresseeB. Received by (*Printed Name*)

C. Date of Delivery

5/6/09

D. Is delivery address different from item 1? YesIf YES, enter delivery address below: No

3. Service Type


 Certified Mail Express Mail Registered Return Receipt for Merchandise Insured Mail C.O.D.4. Restricted Delivery? (*Extra Fee*) Yes

2. Article Number

(Transfer from service label)

7007 2680 0000 8514 2233

UNITED STATES POSTAL SERVICE



First-Class Mail
Postage & Fees Paid
USPS
Permit No. G-10


RECEIVED
BLM AZ STATE OFFICE

MAY 11 11:57 AM

PHOENIX, ARIZONA

• Sender: Please print your name, address, and ZIP+4 in this box •

Bureau of Land Management
Arizona State Office
One North Central Avenue, Ste 800
Phoenix, AZ 85004-4427





United States Department of the Interior



BUREAU OF LAND MANAGEMENT
Arizona State Office
One North Central Avenue, Suite 800
Phoenix, Arizona 85004-4427
www.blm.gov/az/

April 30, 2009

In Reply Refer To:
3800 (9330) AB
AMC381820

CERTIFIED MAIL – RETURN RECEIPT REQUESTED

NOTICE

Gerald Gordon, Tahara Brown
PO Box 942
Yarnell, Arizona 85362
CM-RRR #7007 2680 0000 8514 2073

:
:
:

This Decision affects those claims
shown in the block below.

James Perretta
34 Sheridan Avenue
Staten Island, New York 10304
CM-RRR #7007 2680 0000 8514 2233

AMC381824
Golden Treasure

Transfer(s) Not Processed

A Quit Claim Deed (QCD) to transfer ownership of the mining claim(s) listed above was received by the Bureau of Land Management (BLM) Arizona State Office. The transfer(s) of ownership cannot be processed for the following reason:

- The claim(s) is/are closed.
- According to BLM records, the grantor on the QCD does not own the claim(s).
- An insufficient amount of money was received. The processing fee for a transfer of interest is \$10 per claim, per grantee. An addition fee of \$_____ is required.
- The grantors signature is not notarized.
- No address for the grantee is included.
- AMC numbers are not listed for the claims being transferred.


Corrected document received 5/18/09 AB

X The AMC number does not match the claim name.

_____ The QCD is signed by an agent; however, no Power of Attorney was attached.
If an agent signs the QCD a Power of Attorney from the claim owner must accompany the QCD and must include the notarized signature of the claim owner.

If appropriate, please submit a corrected QCD, required documents, or additional fees, within 30 days of your receipt of this notice. If the required information is not received with the 30-day timeframe, no further action will be taken, and the BLM will retain the non-refundable processing fees submitted.

If additional information is required, please contact Amy Bunda at 602-417-9334. Please include your AMC serial number(s) on all correspondence.



Alvin L. Burch
Group Administrator
Renewable and Mineral Resources

NOTICE!!

These documents have been scanned!

Do not place un-scanned documents beneath this notice!

Do not remove this notice from this file!

GPO Jacket No. 560-102
Print Order 61540
Rise Business Services, LLC
Job=AZ15 5/28/2019



Box Number= AZ15091



Claim Begin-End: AMC381820-AMC381827

3 Transfers



AZ15091-12

AMC389735-AMC381820

AMC381820

When recorded mail to:

Janet Oberlin & Dale Dozier
P.O. Box 1401
Congress, AZ 85332



QUIT CLAIM DEED

For consideration of Ten Dollars and other valuable considerations, we, Patrick J Lavelle & Hallie R Lavelle hereby quit-claim to Dale Dozier and Janet Kay Oberlin, all right, title or interest in the following real property situated in Yavapai County, Arizona:

**The unpatented mining claim AMC381823, commonly known as Gold Hunt.
SW1/4SW1/4 SEC. 27 T10N R5W, Gila Salt River Base and Meridian Arizona.
Book 4497 Page 121**

**No Transfer fee necessary
Exempt under ARS 11-1134 A6**

Dated this 10-12-2016

Patrick J. Lavelle

Patrick J Lavelle

Hallie R. Lavelle

Hallie R Lavelle


Signed in counter part - see attached

STATE OF: Arizona

COUNTY OF: Maricopa

This instrument was acknowledged before me this 10th day of October, 2016.

by: [Signature]
(Notary Public)



My Commission Expires 06/30/2019

RECEIVED
BLM AZ STATE OFFICE
2017 JUL -3 A 10: 59
PHOENIX, ARIZONA

ENTERED
JUL 11 2017
BY: [Signature]

When recorded mail to:

QUIT CLAIM DEED

For consideration of Ten Dollars and other valuable considerations, we, Barry L Ketterling & Shannon M Ketterling, hereby quit-claim to Dale Dozier and Janet Kay Oberlin, all right, title or interest in the following real property situated in Yavapai County, Arizona:

The unpatented mining claim AMC381823, commonly known as Gold Hunt.
SW1/4SW1/4 SEC. 27 T10N R5W, Gila Salt River Base and Meridian Arizona.

Book 4497 Page 121

No Transfer fee necessary

Exempt under ARS 11-1134 A6

Dated this 10/11/16

Barry L Ketterling
Barry L Ketterling


Shannon M Ketterling
Shannon M Ketterling

STATE OF: Wyoming
COUNTY OF: Notrona

This instrument was acknowledged before me this 11 day of October, 2016,

by: Amy Black
(Notary Public)

My Commission Expires August 30, 2020



RECEIVED
BLM AZ STATE OFFICE
2017 JUL - 3 A 10:59
PHOENIX, ARIZONA

In accordance with 43 CFR 3833.33, we, the undersigned, do attest that we are the current and legal owners of full (100%) interest in the

**unpatented mining claim AMC 381823, commonly known as Gold Hunt.
SW1/4SW1/4 SEC. 27 T10N R5W, Gila Salt River Base and Meridian, Arizona.**

Book 4497 Page 121

No transfer necessary
Exempt under ARS 11-1134 A6

Dale Dozier and Janet Kay Oberlin
14230 N 19th Ave., Apt South 104
Phoenix, AZ 85023

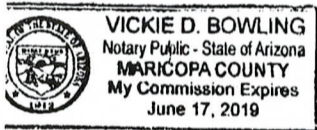
Dale Dozier
Dale Dozier

11-7-16
Date

Janet Kay Oberlin
Janet Kay Oberlin

11/7/16
Date

Witnessed 11/07/2016



Vickie D Bowling
my commission expires
June 17, 2019

RECEIVED
BLM AZ STATE OFFICE
2017 JUL - 3 A 11:00
PHOENIX, ARIZONA

United States Department of the Interior
Bureau of Land Management
 DIV OF LANDS, MINRLS & ENERGY
 ONE N CENTRAL AVE
 PHOENIX, AZ 85004 -4427
 Phone: 602-417-9200

Receipt

No: 3878360

Transaction #: 3987442	
Date of Transaction: 07/03/2017	
CUSTOMER:	
JANET KAY OBERLIN PO BOX 1401 CONGRESS,AZ 85332-1401 US	

LINE #	QTY	DESCRIPTION	REMARKS	UNIT PRICE	TOTAL
1	1.00	LOCATABLE MINERALS / MINING CLAIMS- NOT NEW-UNADJUD,ONE AUTH NO. ONLY / MINING CLAIM MONEY RECEIVED CASES: AMC381823/\$20.00	TRF/2	- n/a -	20.00
TOTAL:					\$20.00

PAYMENT INFORMATION			
1	AMOUNT:	20.00	POSTMARKED: N/A
	TYPE:	CASH	RECEIVED: 07/03/2017
	NAME:	OBERLIN, JANET KAY PO BOX 1401 CONGRESS AZ 85332-1401 US	

REMARKS

This receipt was generated by the automated BLM Collections and Billing System and is a paper representation of a portion of the official electronic record contained therein.

TO: UNITED STATES DEPARTMENT OF THE INTERIOR
BUREAU OF LAND MANAGEMENT
ONE N. CENTRAL AVE SUITE 800
PHOENIX, AZ, 85004-4427

NOTICE OF CHANGE IN OWNERSHIP OF MINING CLAIM

This letter and enclosed quitclaim deed, and check for the \$10. transfer fee, serves as notice that the:

AMC 381822 Gold Fever

unpatented mining claim was transferred to the new owner:

Chris Nyhart
P.O. Box 1082
Ennis, TX, 75120

by instrument of quitclaim deed.

Sincerely,

Gerald Gordon

RECEIVED
BLM AZ STATE OFFICE
2014 MAR -5 A 4: 23
PHOENIX, ARIZONA

Enclosed:
Notification letter
Quitclaim deed
Transfer fee of \$10.

ENTERED
MAR 28 2014
BY: RS

AC 398 entered
Gerald Gordon
not listed as an
owner of the
claim RS
328-14

When recorded, mail to:

Name: Larry S. Zhanel

Address: P.O. Box 1082

City/State/Zip Code: Ennis, TX, 75120

Space above this line for Recorder's use

QUITCLAIM DEED

KNOW ALL MEN BY THESE PRESENTS:

That I (we), Gerald Gordon, Jr.,
the undersigned, for the consideration of Ten Dollars (\$10.00), and other valuable considerations, do
hereby release, remise, and forever quitclaim unto Chris Nyhart

all right, title and interest in that certain Property situated in Yavapai County,
State of Arizona, and described as follows:

The Unpatented Federal Mining Claim AMC 381822, Gold Fever, located in NW1/4 NE1/4 SECTION 34, T10N R5W, GSRB&M, ARIZONA, as recorded in Book 4497 Page 118, Yavapai County Recorders Office.

**NO TRANSFER NECESSARY
EXEMPT UNDER ARS 11-1134
A6**

IN WITNESS WHEREOF, I (we) have hereunto set my(our) hand(s) and seal this 4TH day of
March, 2014.

Gerald Gordon, Jr.

Printed Name of Releasor

[Signature]

Signature of Releasor

Printed Name of Releasor

Signature of Releasor

Printed Name of Witness (if required by State Laws)

Signature of Witness (if required by State Laws)

RECEIVED
BIM AZ STATE OFFICE
MAY - 5 AM 11:22
PHOENIX, ARIZONA

ACKNOWLEDGMENT
(States Other Than California)

State of Arizona)
County of Maricopa)

ss.

On this 4TH day of March, 2014, before me, the undersigned
Notary Public, personally appeared Gerald Gordon, Jr.

known to me to be the individual(s) who executed the foregoing instrument and acknowledged the same
to be his(her)(their) free act and deed.

My Commission Expires: Feb 8, 2015

Cathy Hinz Berg
Notary Public


If acknowledged in the State of Florida, complete section(s) below:

(Releasor) Personally Known (or) Produced Identification

If applicable, Type of Identification Produced: _____

(Co-Releasor) Personally Known (or) Produced Identification

If applicable, Type of Identification Produced: _____



ACKNOWLEDGMENT
(State Of California)

State of California)
County of _____)

ss.

On this _____ day of _____, _____, before me, _____
_____, the undersigned Notary Public, personally appeared,

personally known to me (or proved to me on the basis of satisfactory evidence) to be the person(s) whose
name(s) is(are) subscribed to the attached instrument and acknowledged to me that he(he)(they)
executed the same in his(her)(their) authorized capacity(ies), and that by his(her)(their) signature(s) on
the instrument, the person(s) or the entity upon behalf of which the person(s) acted, executed the
instrument.

WITNESS my hand and official seal.

Notary Public

RECEIVED
BLM AZ STATE OFFICE
2014 MAR - 5 A 4: 22
PHOENIX, ARIZONA

United States Department of the Interior
Bureau of Land Management
 LANDS/RECREATION & PLANNING
 ONE N CENTRAL AVE
 PHOENIX, AZ 85004 -2203
 Phone: 602-417-9200

Receipt

No: 2983603

Transaction #: 3072507	
Date of Transaction: 03/06/2014	
CUSTOMER:	
GERALD GORDON PO BOX 800 CONGRESS, AZ 85332-0800 US	

LINE #	QTY	DESCRIPTION	REMARKS	UNIT PRICE	TOTAL
1	1.00	LOCATABLE MINERALS / MINING CLAIMS- NOT NEW-UNADJUD, ONE AUTH NO. ONLY / MINING CLAIM MONEY RECEIVED CASES: AMC387256/\$20.00	QCD - 2	- n/a -	20.00
TOTAL:					\$20.00

PAYMENT INFORMATION					
1	AMOUNT:	20.00	POSTMARKED:	03/04/2014	
	TYPE:	CHECK	RECEIVED:	03/05/2014	
	CHECK NO:	1073			
	NAME:	GORDON, GERALD PO BOX 800 CONGRESS AZ 85332-0800 US			

REMARKS

This receipt was generated by the automated BLM Collections and Billing System and is a paper representation of a portion of the official electronic record contained therein.

2 AMC #s earned by receipt # 2983603
 - AMC 387256 (Rincon 1) - transferred
 - AMC 381822 (Gold Fever) - AC 398 transfer not processed b/c grantor Gerald Gordon was not listed as an owner of the claim.
 RE ^(March) 3/28/14
 3/6/14

When recorded, mail to:

Name: Larry S. Zhanel

Address: P.O. Box 1082

City/State/Zip Code: Ennis, TX, 75120

Space above this line for Recorder's use

QUITCLAIM DEED

KNOW ALL MEN BY THESE PRESENTS:

That I(we); Tahara Brown,
the undersigned, for the consideration of Ten Dollars (\$10.00), and other valuable considerations, do
hereby release, remise, and forever quitclaim unto IDM Enterprises, Inc.

all right, title and interest in that certain Property situated in Yavapai County,
State of Arizona, and described as follows:

**The Unpatented Federal Mining Claim AMC 381822, Gold Fever, located in NW1/4 NE1/4
SECTION 34, T10N R5W, GSRB&M, ARIZONA, as recorded in Book 4497 Page 118, Yavapai
County Recorders Office.**

**NO TRANSFER NECESSARY
EXEMPT UNDER ARS 11-1134
A6**

IN WITNESS WHEREOF, I(we) have hereunto set my(our) hand(s) and seal this 13th day of
March, 2014.

Tahara Brown

Printed Name of Releasor

Printed Name of Releasor

Printed Name of Witness (if required by State Laws)

Tahara Brown

Signature of Releasor

Signature of Releasor

Signature of Witness (if required by State Laws)

RECEIVED
BLM AZ STATE OFFICE
2014 MAR 21 PD 2:56
PHOENIX, ARIZONA

ACKNOWLEDGMENT
(States Other Than California)

State of INDIANA)
County of NEWTON) ss.

On this 13th day of March, 2014, before me, the undersigned
Notary Public, personally appeared Tahara Brown

known to me to be the individual(s) who executed the foregoing instrument and acknowledged the same
to be his(her)(their) free act and deed.

My Commission Expires: 10/17/2018 Susan V. Wojtas
Notary Public

If acknowledged in the State of Florida, complete section(s) below:
(Releasor) Personally Known (or) Produced Identification
If applicable, Type of Identification Produced: _____



SUSAN V. WOJTAS
NOTARY PUBLIC - NEWTON COUNTY
MY COMMISSION EXPIRES OCTOBER 17, 2018

(Co-Releasor) Personally Known (or) Produced Identification
If applicable, Type of Identification Produced: _____

ACKNOWLEDGMENT
(State Of California)

State of California)
County of _____) ss.

On this _____ day of _____, _____, before me, _____
_____, the undersigned Notary Public, personally appeared,

personally known to me (or proved to me on the basis of satisfactory evidence) to be the person(s) whose
name(s) is(are) subscribed to the attached instrument and acknowledged to me that he(she)(they)
executed the same in his(her)(their) authorized capacity(ies), and that by his(her)(their) signature(s) on
the instrument; the person(s) or the entity upon behalf of which the person(s) acted, executed the
instrument.

WITNESS my hand and official seal.

Notary Public

RECEIVED
BLM AZ STATE OFFICE
2014 MAR 21 P 2:55
PHOENIX, ARIZONA

TO: UNITED STATES DEPARTMENT OF THE INTERIOR
BUREAU OF LAND MANAGEMENT
ONE N. CENTRAL AVE SUITE 800
PHOENIX, AZ, 85004-4427

NOTICE OF CHANGE IN OWNERSHIP OF MINING CLAIM

This letter and enclosed quitclaim deed, and check for the \$10. transfer fee, serves as notice that the:

AMC 381822 Gold Fever

unpatented mining claim was transferred to the new owner:

IDM ENTERPRISES, INC
P.O. Box1082
Ennis, TX, 75120

by instrument of quitclaim deed.

Sincerely,

Tahara Brown


RECEIVED
BLM AZ STATE OFFICE
2014 MAR 21 P 2:56
PHOENIX, ARIZONA

Enclosed:
Notification letter
Quitclaim deed
Transfer fee of \$10.

Tara Brown
P.O. Box 800
Congress, AZ, 85332

U.S. POSTAGE

17 MAR 2014 PM 4 L



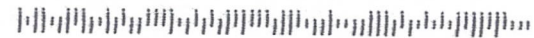
RECEIVED
BLM AZ STATE OFFICE

2014 MAR 21 P 2: 54

PHOENIX, ARIZONA

Bureau of Land Management
ONE N. Central Ave. Suite 800
Phoenix, AZ, 85004-4427

85004442700



United States Department of the Interior
Bureau of Land Management
 LANDS/RECREATION & PLANNING
 ONE N CENTRAL AVE
 PHOENIX, AZ 85004 -2203
 Phone: 602-417-9200

Receipt

No: 2994420

Transaction #: 3083868	
Date of Transaction: 03/24/2014	
CUSTOMER:	
TAHARA D BROWN PO BOX 378 BROOK,IN 47922-0378 US	

LINE #	QTY	DESCRIPTION	REMARKS	UNIT PRICE	TOTAL
1	1.00	LOCATABLE MINERALS / MINING CLAIMS- NOT NEW-UNADJUD,ONE AUTH NO. ONLY / MINING CLAIM MONEY RECEIVED CASES: AMC381822/\$10.00	QCD - 1	- n/a -	10.00
TOTAL:					\$10.00

PAYMENT INFORMATION					
1	AMOUNT:	10.00	POSTMARKED:	03/17/2014	
	TYPE:	CHECK	RECEIVED:	03/21/2014	
	CHECK NO:	1397			
	NAME:	BROWN, TAHARA D PO BOX 378 BROOK IN 47922-0378 US			

REMARKS

This receipt was generated by the automated BLM Collections and Billing System and is a paper representation of a portion of the official electronic record contained therein.

**DEPARTMENT OF THE INTERIOR
BUREAU OF LAND MANAGEMENT
MINING CLAIMS
(LIVE) Serial Register Page**

Run Date/Time: 12/19/2013 04:36 PM

Page 1 of 1

01 10-21-1976;090STAT0090;43USC1744

Total Acres

Serial Number

Case Type 384201: PLACER CLAIM

40.000

AMC381822

Claim Name: GOLD FEVER

Lead File Number

Commodity :

AMC381820

Case Disposition: ACTIVE

Required Maintenance Fee: \$280.00

Name & Address

Int Rel

IDM ENTERPRISES INC PO BOX 1082 ENNIS, TX 75120-1082 CLAIMANT

Mer Twp	Rng	Sec	Quadrant	District/Field Office	County	
14	0100N	0050W	034	NE	HASSAYAMPA FO	YAVAPAI

Act Date	Code	Action	Action Remarks	Receipt Number
01/30/2007	403	LOCATION DATE		
04/10/2007	395	RECORDATION NOTICE RECD	1	1470655
08/12/2013	682	MAINTENANCE FEE/\$140	2014;\$280	2859556
08/24/2012	682	MAINTENANCE FEE/\$140	2013;\$280	2639453
07/27/2011	682	MAINTENANCE FEE/\$140	2012	2390761
08/23/2010	682	MAINTENANCE FEE/\$140	2011	2197909
08/27/2009	682	MAINTENANCE FEE/\$140	2010	1998665
08/26/2008	582	MAINTENANCE FEE/\$125	2009	1771504
08/22/2007	582	MAINTENANCE FEE/\$125	2008	1549998
04/10/2007	484	LOCATION YEAR / MAINTENANCE	2007	1470655
11/18/2013	396	TRF OF INTEREST FILED	BROWN TAHARA	2913237
07/18/2007	669	LAND STATUS CHECKED		
04/10/2007	501	ACCT ADV IN LEAD FILE	AMC381820;	

Line Nr Remarks

NO WARRANTY IS MADE BY BLM
FOR USE OF THE DATA FOR
PURPOSES NOT INTENDED BY BLM

AMC 381820

TO: UNITED STATES DEPARTMENT OF THE INTERIOR
BUREAU OF LAND MANAGEMENT
ONE N. CENTRAL AVE SUITE 800
PHOENIX, AZ, 85004-4427

November 15, 2013

NOTICE OF CHANGE IN OWNERSHIP OF MINING CLAIM

This letter and enclosed quitclaim deed, and check for the \$10. transfer fee, serves as notice that the:

AMC 381822 Gold Fever

unpatented mining claim was transferred to the new owner:

IDM ENTERPRISES, INC
P.O. Box 1082
Ennis, TX, 75120

by instrument of quitclaim deed.

A valid mineral discovery was made on this claim prior to locating the claim and prior its transfer in accordance with USC CRF and Arizona Revised Statute.

Sincerely,

Tahara Brown

Enclosed:
Notification letter
Quitclaim deed
Transfer fee of \$10.

40 acres
must reduce
needs letter



RECEIVED
BLM/BLM/BLM/BLM/BLM
PHOENIX, ARIZONA
2013 Nov 15 10:30 AM

When recorded, mail to:

Name: IDM Enterprises, INC

Address: P.O. Box 1082

City/State/Zip Code: Ennis, TX, 75120

Space above this line for Recorder's use

QUITCLAIM DEED

KNOW ALL MEN BY THESE PRESENTS:

That I(we), Gerald Gordon, Jr. and Tahara Brown,
the undersigned, for the consideration of Ten Dollars (\$10.00), and other valuable considerations, do
hereby release, remise, and forever quitclaim unto IDM Enterprises, INC

all right, title and interest in that certain Property situated in Yavapai County,
State of Arizona, and described as follows:

**the unpatented Federal Mining Claim AMC 381822 Gold Fever, located in NW1/4 NE1/4
SEC 34, T10N R5W, GSRB&M, ARIZONA, as recorded in Book 4497 Page 119, Yavapai
County Recorders Office.**

**NO TRANSFER NECESSARY
EXEMPT UNDER ARS 11-1134
A6**

IN WITNESS WHEREOF, I(we) have hereunto set my(our) hand(s) and seal this 15TH day of
November, 2013.

Gerald Gordon, Jr

Printed Name of Releasor

Tahara Brown

Printed Name of Releasor

Gerald Gordon, Jr

Signature of Releasor

Tahara Brown

Signature of Releasor

Printed Name of Witness (if required by State Laws)

Signature of Witness (if required by State Laws)

INTEREST
DEC 02 2013
FORM 150a
BY: *[Signature]*

RECEIVED
BIRMINGHAM, ALABAMA
2013 NOV 29 10 46 AM

ACKNOWLEDGMENT
(States Other Than California)

State of Indiana)
County of Newton) ss.

On this 15 day of November, 2013, before me, the undersigned
Notary Public, personally appeared Gerald Gordon, Jr and Tahara Brown

known to me to be the individual(s) who executed the foregoing instrument and acknowledged the same
to be his(her)(their) free act and deed.

My Commission Expires: 8-30-2018

Dawn Olson
Notary Public

If acknowledged in the State of Florida, complete section(s) below:

(Releasor) Personally Known (or) Produced Identification
If applicable, Type of Identification Produced: _____



DAWN OLSON
NOTARY PUBLIC - NEWTON COUNTY
MY COMMISSION EXPIRES AUGUST 30, 2018

(Co-Releasor) Personally Known (or) Produced Identification
If applicable, Type of Identification Produced: _____

ACKNOWLEDGMENT
(State Of California)

State of California)
County of _____) ss.

On this _____ day of _____, _____, before me, _____
_____, the undersigned Notary Public, personally appeared,

personally known to me (or proved to me on the basis of satisfactory evidence) to be the person(s) whose
name(s) is(are) subscribed to the attached instrument and acknowledged to me that he(he)(she)(they)
executed the same in his(her)(their) authorized capacity(ies), and that by his(her)(their) signature(s) on
the instrument; the person(s) or the entity upon behalf of which the person(s) acted, executed the
instrument.

WITNESS my hand and official seal.

Notary Public

RECEIVED
BLM AT...
2013 NOV 15 PM 3:02
PHOENIX, ARIZONA

Tara Brown
P.O. Box 800
Congress, AZ, 85332

S SUBURBAN IL 604

RECEIVED
BLM AZ STATE OFFICE

15 NOV 2013 PM 4 L



2013 NOV 16 PM 2:58

PHOENIX, ARIZONA

Bureau of Land Management
ONE N. Central Ave. Suite 800
Phoenix, AZ, 85004-4427

85004442700



United States Department of the Interior
Bureau of Land Management
 LANDS/RECREATION & PLANNING
 ONE N CENTRAL AVE
 PHOENIX, AZ 85004 -2203
 Phone: 602-417-9200

Receipt

No: 2913237

Transaction #: 3000143	
Date of Transaction: 11/19/2013	
CUSTOMER:	
TAHARA D BROWN PO BOX 800 CONGRESS, AZ 85332-0800 US	

LINE #	QTY	DESCRIPTION	REMARKS	UNIT PRICE	TOTAL
1	1.00	LOCATABLE MINERALS / MINING CLAIMS- NOT NEW-UNADJUD, ONE AUTH NO. ONLY / MINING CLAIM MONEY RECEIVED CASES: AMC381822/\$10.00	QCD - 1	- n/a -	10.00
TOTAL:					\$10.00

PAYMENT INFORMATION					
1	AMOUNT:	10.00	POSTMARKED:	11/15/2013	
	TYPE:	CHECK	RECEIVED:	11/18/2013	
	CHECK NO:	1593			
	NAME:	BROWN, TAHARA D PO BOX 378 BROOK IN 47922 US			

REMARKS

This receipt was generated by the automated BLM Collections and Billing System and is a paper representation of a portion of the official electronic record contained therein.

AMC 381820

TO: UNITED STATES DEPARTMENT OF THE INTERIOR
BUREAU OF LAND MANAGEMENT
ONE N. CENTRAL AVE SUITE 800
PHOENIX, AZ, 85004-4427

November 15, 2013

NOTICE OF CHANGE IN OWNERSHIP OF MINING CLAIM

This letter and enclosed quitclaim deed, and check for the \$20. transfer fee, serves as notice that the:

AMC 381821 Golden Eagle

unpatented mining claim was transferred to the new owner:

Larry & Frances Zhanel
P.O. Box 1082
Ennis, TX, 75120

by instrument of quitclaim deed.

A valid mineral discovery was made on this claim prior to locating the claim and prior its transfer in accordance with USC CRF and Arizona Revised Statute.

Sincerely,

Tahara Brown

Enclosed:
Notification letter
Quitclaim deed
Transfer fee of \$10.

RECEIVED
BLM / BUREAU OF LAND MANAGEMENT
PHOENIX, ARIZONA
2013 NOV 15 10 29 AM

ENTERED
DEC 02 2013
BY: *fm*

When recorded, mail to:

Name: Larry Zhanel

Address: P.O. Box 1082

City/State/Zip Code: Ennis, TX, 75120

Space above this line for Recorder's use

QUITCLAIM DEED

KNOW ALL MEN BY THESE PRESENTS:

That I(we), Gerald Gordon, Jr. and Tahara Brown, the undersigned, for the consideration of Ten Dollars (\$10.00), and other valuable considerations, do hereby release, remise, and forever quitclaim unto Larry S. Zhanel and Frances A. Zhanel

all right, title and interest in that certain Property situated in Yavapai County, State of Arizona, and described as follows:

the unpatented Federal Mining Claim AMC 381821 Golden Eagle, located in NE1/4 NE1/4 SEC 34, T10N R5W, GSRB&M, ARIZONA, as recorded in Book 4497 Page 118, Yavapai County Recorders Office.

**NO TRANSFER NECESSARY
EXEMPT UNDER ARS 11-1134
A6**

IN WITNESS WHEREOF, I(we) have hereunto set my(our) hand(s) and seal this 15TH day of November, 2013.

Gerald Gordon, Jr

Printed Name of Releasor

Tahara Brown

Printed Name of Releasor

Gerald Gordon, Jr


Signature of Releasor

Tahara Brown

Signature of Releasor

Printed Name of Witness (if required by State Laws)

Signature of Witness (if required by State Laws)



RECEIVED
BIM RECORDS
NOV 15 2013

ACKNOWLEDGMENT
(States Other Than California)

State of Indiana)

County of NEWTON) ss.

On this 15 day of November, 2013, before me, the undersigned Notary Public, personally appeared Gerald Gordon, Jr and Tahara Brown

known to me to be the individual(s) who executed the foregoing instrument and acknowledged the same to be his(her)(their) free act and deed.

My Commission Expires: 8-30-2018

Dawn Olson
Notary Public

If acknowledged in the State of Florida, complete section(s) below:

(Releasor) Personally Known (or) Produced Identification

If applicable, Type of Identification Produced: _____



DAWN OLSON
NOTARY PUBLIC - NEWTON COUNTY
MY COMMISSION EXPIRES AUGUST 30, 2018

(Co-Releasor) Personally Known (or) Produced Identification

If applicable, Type of Identification Produced: _____

ACKNOWLEDGMENT
(State Of California)

State of California)

County of _____) ss.

On this _____ day of _____, _____, before me, _____

_____, the undersigned Notary Public, personally appeared,

personally known to me (or proved to me on the basis of satisfactory evidence) to be the person(s) whose name(s) is(are) subscribed to the attached instrument and acknowledged to me that he(he)(she)(they) executed the same in his(her)(their) authorized capacity(ies), and that by his(her)(their) signature(s) on the instrument, the person(s) or the entity upon behalf of which the person(s) acted, executed the instrument.

WITNESS my hand and official seal.


Notary Public

RECEIVED
BLM AT OFFICE SERVICES
2013 NOV 15 AM 2:03
PHOENIX, ARIZONA

Tara Brown
P.O. Box 800
Congress, AZ, 85332

S SUBURBAN IL 604

15 NOV 2013 PM 4 L



RECEIVED
BLM AZ STATE OFFICE

2013 NOV 15 PM 2: 58

PHOENIX, ARIZONA

Bureau of Land Management
ONE N. Central Ave. Suite 800
Phoenix, AZ, 85004-4427

85004442700



United States Department of the Interior
Bureau of Land Management
 LANDS/RECREATION & PLANNING
 ONE N CENTRAL AVE
 PHOENIX, AZ 85004 -2203
 Phone: 602-417-9200

Receipt

No: 2913243

Transaction #: 3000149	
Date of Transaction: 11/19/2013	
CUSTOMER:	
TAHARA D BROWN PO BOX 800 CONGRESS, AZ 85332-0800 US	

LINE #	QTY	DESCRIPTION	REMARKS	UNIT PRICE	TOTAL
1	1.00	LOCATABLE MINERALS / MINING CLAIMS- NOT NEW-UNADJUD, ONE AUTH NO. ONLY / MINING CLAIM MONEY RECEIVED CASES: AMC381821/\$20.00	QCD - 2	- n/a -	20.00
TOTAL:					\$20.00

PAYMENT INFORMATION					
1	AMOUNT:	20.00	POSTMARKED:	11/15/2013	
	TYPE:	CHECK	RECEIVED:	11/18/2013	
	CHECK NO:	1592			
	NAME:	BROWN, TAHARA D PO BOX 378 BROOK IN 47922 US			

REMARKS

This receipt was generated by the automated BLM Collections and Billing System and is a paper representation of a portion of the official electronic record contained therein.

TO: UNITED STATES DEPARTMENT OF THE INTERIOR
BUREAU OF LAND MANAGEMENT
ONE N. CENTRAL AVE SUITE 800
PHOENIX, AZ, 85004-4427

Amc 387245
Amc 389711
Amc 395712
~~Amc 387258~~
Amc 381820

January 28th, 2009

NOTICE OF CHANGE IN OWNERSHIP OF MINING CLAIM

This letter and enclosed quitclaim deed, and check for the \$10. transfer fee, serves as notice that the:

AMC 387258 Rincon Leviathan Wash

unpatented mining claim was transferred to the new owner:

Western Sun Exploration, Inc.
27 N 27th St.
Billings, MT, 59101

On January 28th, 2009 by instrument of quitclaim deed.

Sincerely,

Gerald P. Gordon, Jr. and Tahara D Brown

RECEIVED
BLM AZ STATE OFFICE
2009 JAN - 2 A 8: 53
PHOENIX, ARIZONA

Enclosed:
Notification letter
Quitclaim deed
Transfer fee of \$10.

ENTERED INTO COMPUTER

4/1/09 AB

When recorded, mail to:

Name: Western Sun Exploration, Inc.

Address: 27 N 27th St.

Suite 2100

City/State/Zip Code: Billings, MT, 59101



B-4645 P-432
Page: 1 of 2
GCD 4289293

Space above this line for Recd

PHOENIX, ARIZONA

2009 JAN - 2 A 8: 53

RECEIVED
BLM AZ STATE OFFICE

QUITCLAIM DEED

KNOW ALL MEN BY THESE PRESENTS:

That I(we), Gerald Gordon, Jr. & Tahara Brown
the undersigned, for the consideration of Ten Dollars (\$10.00), and other valuable considerations, do hereby release, remise, and forever quitclaim unto Western Sun Exploration, Inc.

all right, title and interest in that certain Property situated in Yavapai County,
State of Arizona, and described as follows:

the Unpatented Federal Mining Claim commonly known as Rincon Leviathan Wash,
AMC 387258, as recorded in Book 4557 Page 659 in the Yavapai County Recorders
Office.

**NO TRANSFER NECESSARY
EXEMPT UNDER ARS 11-1134
A6**

IN WITNESS WHEREOF, I(we) have hereunto set my(our) hand(s) and seal this 28TH day of
January, 2009.

Gerald Gordon, Jr.

Printed Name of Releasor

Tahara Brown

Printed Name of Releasor

Gerald Gordon, Jr.

Signature of Releasor

Tahara Brown

Signature of Releasor

Printed Name of Witness (if required by State Laws)

Signature of Witness (if required by State Laws)

ENTERED INTO COMPUTER

4/1/09 AB



ACKNOWLEDGMENT
(States Other Than California)

State of Arizona)
)
County of Yavapai) ss.

On this 28TH day of January, 2009, before me, the undersigned
Notary Public, personally appeared Gerald Gordon, Jr. & Tahara Brown

known to me to be the individual(s) who executed the foregoing instrument and acknowledged the same
to be his(her)(their) free act and deed.

My Commission Expires: 02-07-2010 Anthony T. Seveli
Notary Public

If acknowledged in the State of Florida, complete section(s) below:

(Releasor) Personally Known (or) Produced Identification

If applicable, Type of Identification Produced: _____



(Co-Releasor) Personally Known (or) Produced Identification

If applicable, Type of Identification Produced: _____

ACKNOWLEDGMENT
(State Of California)

State of California)
)
County of _____) ss.

On this _____ day of _____, _____, before me, _____
_____, the undersigned Notary Public, personally appeared,

personally known to me (or proved to me on the basis of satisfactory evidence) to be the person(s) whose
name(s) is(are) subscribed to the attached instrument and acknowledged to me that he(she)(they)
executed the same in his(her)(their) authorized capacity(ies), and that by his(her)(their) signature(s) on
the instrument, the person(s) or the entity upon behalf of which the person(s) acted, executed the
instrument.

WITNESS my hand and official seal.

Notary Public

TO: UNITED STATES DEPARTMENT OF THE INTERIOR
BUREAU OF LAND MANAGEMENT
ONE N. CENTRAL AVE SUITE 800
PHOENIX, AZ, 85004-4427

January 28th, 2009

NOTICE OF CHANGE IN OWNERSHIP OF MINING CLAIM

This letter and enclosed quitclaim deed, and check for the \$10. transfer fee, serves as notice that the:

AMC 389718 Gold Spot

unpatented mining claim was transferred to the new owner:

Robert A. Poliquin
333 Hancock Pond Rd.
P.O. Box 732
Denmark, ME, 04022

On January 28th, 2009 by instrument of quitclaim deed.

Sincerely,

Gerald P. Gordon, Jr. and Tahara D Brown

Enclosed:
Notification letter
Quitclaim deed
Transfer fee of \$10.

RECEIVED
BLM AZ STATE OFFICE
F
2009 JAN - 2 A 8:53
PHOENIX, ARIZONA

When recorded, mail to:

Name: Robert A. Poliquin

Address: 333 Hancock Pond Rd.

P.O. Box 732

City/State/Zip Code: Denmark, ME, 04022



B-4645 P-437
Page: 1 of 2
QCD 4289298

Space above this line for Rec

QUITCLAIM DEED

RECEIVED
BLM AZ STATE OFFICE
2009 JAN -2 A 8:53
PHOENIX, ARIZONA

KNOW ALL MEN BY THESE PRESENTS:

That I(we), Gerald Gordon, Jr. & Tahara Brown
the undersigned, for the consideration of Ten Dollars (\$10.00), and other valuable considerations,
hereby release, remise, and forever quitclaim unto Robert A. Poliquin

all right, title and interest in that certain Property situated in Yavapai County,
State of Arizona, and described as follows:

**the Unpatented Federal Mining Claim AMC389718, commonly known as Gold Spot, as recorded
in Book 4575 Page 605 of the Yavapai County Recorders office.**

**NO TRANSFER NECESSARY
EXEMPT UNDER ARS 11-1134
A6**

IN WITNESS WHEREOF, I(we) have hereunto set my(our) hand(s) and seal this 28TH day of
January, 2009.

Gerald Gordon, Jr.

Printed Name of Releasor

Tahara Brown

Printed Name of Releasor

Gerald Gordon, Jr.

Signature of Releasor

Tahara Brown

Signature of Releasor

Printed Name of Witness (if required by State Laws)

Signature of Witness (if required by State Laws)

ENTERED INTO COMPUTER

4/1/09 RB



ACKNOWLEDGMENT
(States Other Than California)

State of Arizona)
County of Yavapai) ss.

On this 28TH day of January, 2009 before me, the undersigned Notary Public, personally appeared Gerald Gordon, Jr. & Tahara Brown

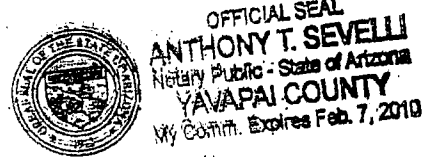
known to me to be the individual(s) who executed the foregoing instrument and acknowledged the same to be his(her)(their) free act and deed.

My Commission Expires: 02-07-2010 Anthony T. Seveli
Notary Public

If acknowledged in the State of Florida, complete section(s) below:

(Releasor) Personally Known (or) Produced Identification

If applicable, Type of Identification Produced: _____



(Co-Releasor) Personally Known (or) Produced Identification

If applicable, Type of Identification Produced: _____

ACKNOWLEDGMENT
(State Of California)

State of California)
County of _____) ss.

On this _____ day of _____, _____, before me, _____, the undersigned Notary Public, personally appeared,

personally known to me (or proved to me on the basis of satisfactory evidence) to be the person(s) whose name(s) is(are) subscribed to the attached instrument and acknowledged to me that he(he)(she)(they) executed the same in his(her)(their) authorized capacity(ies), and that by his(her)(their) signature(s) on the instrument, the person(s) or the entity upon behalf of which the person(s) acted, executed the instrument.

WITNESS my hand and official seal.

Notary Public

TO: UNITED STATES DEPARTMENT OF THE INTERIOR
BUREAU OF LAND MANAGEMENT
ONE N. CENTRAL AVE SUITE 800
PHOENIX, AZ, 85004-4427

January 28th, 2009

NOTICE OF CHANGE IN OWNERSHIP OF MINING CLAIM

This letter and enclosed quitclaim deed, and check for the \$90. transfer fee, serves as notice that the:

AMC 395712 BISHOP
AMC 395713 GOLD PAN
AMC 395714 GOLD WASH
AMC 395715 KING
AMC 395716 KNIGHT
AMC 395717 PAWN
AMC 395718 QUEEN
AMC 395719 ROOK
AMC 395720 SUNNY SIDE

unpatented mining claim was transferred to the new owner:

Anthony J. Newbill
P.O. Box 21360
Wickenburg, AZ, 85358

On January 28th, 2009 by instrument of quitclaim deed.

Sincerely,

Gerald Gordon, Jr. and Tahara D Brown

Enclosed:
Notification letter
Quitclaim deed
Transfer fee of 9X\$10.= \$90.

RECEIVED
BLM AZ STATE OFFICE
2009 JAN -2 A 8:53
PHOENIX, ARIZONA

When recorded, mail to:

Name: Anthony J Newbill



B-4645 P-434
Page: 1 of 2
GCD 4289295

Address: P.O. Box 21360

City/State/Zip Code: Wickenburg, AZ, 85358

RECEIVED
PLM AZ STATE OFFICE
2009 JAN -2 A 8:53
PHOENIX, ARIZONA

Space above this line for Recorder

QUITCLAIM DEED

KNOW ALL MEN BY THESE PRESENTS:

That I(we), Gerald Gordon, Jr. & Tahara Brown,
the undersigned, for the consideration of Ten Dollars (\$10.00), and other valuable considerations, do
hereby release, remise, and forever quitclaim unto Anthony J Newbill

all right, title and interest in that certain Property situated in Yavapai County,
State of Arizona, and described as follows:

the following 9 unpatented Federal Mining Claims as described by Book and Page in the
Yavapai County Recorders Office

- BISHOP AMC395712 B 4640 P 154
- GOLD PAN AMC395713 B 4640 P 155
- GOLD WASH AMC395714 B 4640 P 156
- KING AMC395715 B 4640 P 157
- KNIGHT AMC395716 B 4640 P 158
- PAWN AMC395717 B 4640 P 159
- QUEEN AMC395718 B 4640 P 160
- ROOK AMC395719 B 4640 P 161
- SUNNY SIDE AMC395720 B 4640 P 162

NO TRANSFER NECESSARY
EXEMPT UNDER ARS 11-1134 A6

IN WITNESS WHEREOF, I(we) have hereunto set my(our) hand(s) and seal this 28TH day of
January, 2009.

Gerald Gordon, Jr.

Printed Name of Releasor

Tahara Brown

Printed Name of Releasor

Gerald Gordon, Jr.
Signature of Releasor

Tahara Brown
Signature of Releasor

Printed Name of Witness (if required by State Laws)

Signature of Witness (if required by State Laws)

ENTERED INTO COMPUTER

1/1/09 AB



ACKNOWLEDGMENT
(States Other Than California)

State of Arizona)
)
County of Yavapai) ss.

On this 28TH day of January, 2009, before me, the undersigned
Notary Public, personally appeared Gerald Gordon, Jr. & Tahara Brown

known to me to be the individual(s) who executed the foregoing instrument and acknowledged the same
to be his(her)(their) free act and deed.

My Commission Expires: 02-07-2010 Anthony T. Seveli
Notary Public

If acknowledged in the State of Florida, complete section(s) below:

(Releasor) Personally Known (or) Produced Identification

If applicable, Type of Identification Produced: _____



OFFICIAL SEAL
ANTHONY T. SEVELLI
Notary Public - State of Arizona
YAVAPAI COUNTY
My Comm. Expires Feb. 7, 2010

(Co-Releasor) Personally Known (or) Produced Identification

If applicable, Type of Identification Produced: _____

ACKNOWLEDGMENT
(State Of California)

State of California)
)
County of _____) ss.

On this _____ day of _____, _____, before me, _____
_____, the undersigned Notary Public, personally appeared,

personally known to me (or proved to me on the basis of satisfactory evidence) to be the person(s) whose
name(s) is(are) subscribed to the attached instrument and acknowledged to me that he(he)(they)
executed the same in his(her)(their) authorized capacity(ies), and that by his(her)(their) signature(s) on
the instrument, the person(s) or the entity upon behalf of which the person(s) acted, executed the
instrument.

WITNESS my hand and official seal.

Notary Public

TO: UNITED STATES DEPARTMENT OF THE INTERIOR
BUREAU OF LAND MANAGEMENT
ONE N. CENTRAL AVE SUITE 800
PHOENIX, AZ, 85004-4427

January 28th, 2009

NOTICE OF CHANGE IN OWNERSHIP OF MINING CLAIM

This letter and enclosed quitclaim deed, and check for the \$20. transfer fee, serves as notice that the:

AMC 389724 Gold Trail

unpatented mining claim was transferred to the new owner:

Robert W & Mary E O'Day
5167 Black Mesa Valley Dr.
P.O. Box 2035
Snowflake, AZ, 85937-2035

On January 28th, 2009 by instrument of quitclaim deed.

Sincerely,

Gerald Gordon, Jr. and Tahara D Brown

Enclosed:
Notification letter
Quitclaim deed
Transfer fee of \$20.

RECEIVED
BLM AZ STATE OFFICE
2009 JAN -2 A 8:53
PHOENIX, ARIZONA

When recorded, mail to:

Name: Robert W & Mary E O'Day

Address: 5167 Black Mesa Valley Dr.

P.O. Box 2035

City/State/Zip Code: Snowflake, AZ, 85937-2035



B-4645 P-433
Page: 1 of 2
QCD 4289294

Space above this line for Record

QUITCLAIM DEED

RECEIVED
RLM AZ STATE OFFICE
2009 JAN -2 A 8:53
PHOENIX, ARIZONA

KNOW ALL MEN BY THESE PRESENTS:

That I(we), Gerald Gordon, Jr. & Tahara Brown,
the undersigned, for the consideration of Ten Dollars (\$10.00), and other valuable considerations, do
hereby release, remise, and forever quitclaim unto Robert W & Mary E O'Day

all right, title and interest in that certain Property situated in Yavapai County,
State of Arizona, and described as follows:

the Unpatented Federal Mining Claim AMC 389724, Commonly known as Gold Trail, as recorded
in Book 4575 of Page 610 in the Yavapai County Recorders Office.

**NO TRANSFER NECESSARY
EXEMPT UNDER ARS 11-1134
A6**

IN WITNESS WHEREOF, I(we) have hereunto set my(our) hand(s) and seal this 28TH day of
January, 2009.

Gerald Gordon, Jr.

Printed Name of Releasor

Tahara Brown

Printed Name of Releasor

[Signature]
Signature of Releasor

[Signature]
Signature of Releasor

Printed Name of Witness (if required by State Laws)

ENTERED INTO COMPUTER
Signature of Witness (if required by State Laws)

4/1/09 QB



ACKNOWLEDGMENT
(States Other Than California)

State of Arizona)
) ss.
County of Yavapai)

On this 28TH day of January, 2009, before me, the undersigned
Notary Public, personally appeared Gerald Gordon, Jr. & Tahara Brown

known to me to be the individual(s) who executed the foregoing instrument and acknowledged the same
to be his(her)(their) free act and deed.

My Commission Expires: 02-07-2010 Anthony T. Seveli
Notary Public

If acknowledged in the State of Florida, complete section(s) below:

(Releasor) Personally Known (or) Produced Identification

If applicable, Type of Identification Produced: _____



OFFICIAL SEAL
ANTHONY T. SEVELLI
Notary Public - State of Arizona
YAVAPAI COUNTY
My Comm. Expires Feb. 7, 2010

(Co-Releasor) Personally Known (or) Produced Identification

If applicable, Type of Identification Produced: _____

ACKNOWLEDGMENT
(State Of California)

State of California)
) ss.
County of _____)

On this _____ day of _____, _____, before me, _____
_____, the undersigned Notary Public, personally appeared,

personally known to me (or proved to me on the basis of satisfactory evidence) to be the person(s) whose
name(s) is(are) subscribed to the attached instrument and acknowledged to me that he(he)(they)
executed the same in his(her)(their) authorized capacity(ies), and that by his(her)(their) signature(s) on
the instrument; the person(s) or the entity upon behalf of which the person(s) acted, executed the
instrument.

WITNESS my hand and official seal.

Notary Public

Amc 381820

TO: UNITED STATES DEPARTMENT OF THE INTERIOR
BUREAU OF LAND MANAGEMENT
ONE N. CENTRAL AVE SUITE 800
PHOENIX, AZ, 85004-4427

May 14th, 2009

NOTICE OF CHANGE IN OWNERSHIP OF MINING CLAIM

This letter and enclosed quitclaim deed, and check for the \$10. transfer fee, serves as notice that the:

AMC 381824 Golden Treasure

unpatented mining claim was transferred to the new owner:

James Perretta
34 Sheridan Ave.
Staten Island, NY, 10304-4528

On May 14th, 2009 by instrument of quitclaim deed.

Sincerely,

Tahara Brown

Enclosed:
Notification letter
Quitclaim deed
Transfer fee of \$10.

RECEIVED
BLM AZ STATE OFFICE
2009 MAY 18 P 2:27
PHOENIX, ARIZONA

When recorded, mail to:

Name: James Perretta

Address: 34 Sheridan Ave.

City/State/Zip Code: Staten Island, NY, 10304-4528

RECEIVED
BLM AZ STATE OFFICE

2009 MAY 18 P 2: 28

PHOENIX, ARIZONA

Space above this line for Recorder's use

QUITCLAIM DEED

KNOW ALL MEN BY THESE PRESENTS:

That I(we), Tahara Brown,
the undersigned, for the consideration of Ten Dollars (\$10.00), and other valuable considerations, do
hereby release, remise, and forever quitclaim unto James Perretta 34 Sheridan Ave.
Staten Island, NY, 10304-4528

all right, title and interest in that certain Property situated in Yavapai County,
State of Arizona, and described as follows:


**the Unpatented Federal Mining Claim AMC 381824, commonly known as Golden Treasure,
as recorded in Book 4497 Page 122 of the Yavapai County Recorders Office.**

**NO TRANSFER NECESSARY
EXEMPT UNDER ARS 11-1134
A6**

IN WITNESS WHEREOF, I(we) have hereunto set my(our) hand(s) and seal this 14 day of
May, 2009

Tahara Brown

Printed Name of Releasor



Signature of Releasor

Printed Name of Releasor

Signature of Releasor

Printed Name of Witness (if required by State Laws)

Signature of Witness (if required by State Laws)

ENTERED INTO COMPUTER

5/20/09 RB

ACKNOWLEDGMENT
(States Other Than California)

State of Arizona)
County of YAVAPAI) ss.

On this 14 day of May, 2009, before me, the undersigned
Notary Public, personally appeared Tahara Brown

known to me to be the individual(s) who executed the foregoing instrument and acknowledged the same
to be his(her)(their) free act and deed.

My Commission Expires: 5/14/10

Stacy P. Pizzirusso
Notary Public

If acknowledged in the State of Florida, complete section(s) below:

(Releasor) Personally Known (or) Produced Identification

If applicable, Type of Identification Produced: _____



(Co-Releasor) Personally Known (or) Produced Identification

If applicable, Type of Identification Produced: _____

ACKNOWLEDGMENT
(State Of California)

State of California)
County of _____) ss.

On this _____ day of _____, _____, before me, _____
_____, the undersigned Notary Public, personally appeared,

personally known to me (or proved to me on the basis of satisfactory evidence) to be the person(s) whose
name(s) is(are) subscribed to the attached instrument and acknowledged to me that he(she)(they)
executed the same in his(her)(their) authorized capacity(ies), and that by his(her)(their) signature(s) on
the instrument; the person(s) or the entity upon behalf of which the person(s) acted, executed the
instrument.

WITNESS my hand and official seal.

Notary Public

TO: UNITED STATES DEPARTMENT OF THE INTERIOR
BUREAU OF LAND MANAGEMENT
ONE N. CENTRAL AVE SUITE 800
PHOENIX, AZ, 85004-4427

January 28th, 2009

NOTICE OF CHANGE IN OWNERSHIP OF MINING CLAIM

This letter and enclosed quitclaim deed, and check for the \$10. transfer fee, serves as notice that the:

AMC 381724 Golden Treasure

unpatented mining claim was transferred to the new owner:

James Perretta
34 Sheridan Ave.
Staten Island, NY, 10304-4528

On January 28th, 2009 by instrument of quitclaim deed.

Sincerely,

Gerald Gordon, Jr. and Tahara D Brown

Enclosed:
Notification letter
Quitclaim deed
Transfer fee of \$10.

RECEIVED
BLM AZ STATE OFFICE
2009 JAN -2 A 8:53
PHOENIX, ARIZONA

When recorded, mail to:

Name: James Perretta

Address: 34 Sheridan Ave.

City/State/Zip Code: Staten Island, NY, 10304-4528



B-4645 P-431
Page: 1 of 2
GCD 4289292

Space above this line for Recd

QUITCLAIM DEED

RECEIVED
PLM A7 STATE OFFICE
2009 JAN -21 A 8:53
PHOENIX ARIZONA

KNOW ALL MEN BY THESE PRESENTS:

That I(we), Gerald Gordon, Jr. & Tahara Brown,
the undersigned, for the consideration of Ten Dollars (\$10.00), and other valuable considerations, do
hereby release, remise, and forever quitclaim unto James Perretta 34 Sheridan Ave.
Staten Island, NY, 10304-4528

all right, title and interest in that certain Property situated in Yavapai County,
State of Arizona, and described as follows:

**the Unpatented Federal Mining Claim AMC 381724, commonly known as Golden Treasure,
as recorded in Book 4497 Page 122 of the Yavapai County Recorders Office.**

**NO TRANSFER NECESSARY
EXEMPT UNDER ARS 11-1134
A6**

IN WITNESS WHEREOF, I(we) have hereunto set my(our) hand(s) and seal this 28TH day of
January, 2009.

Gerald Gordon, Jr.
Printed Name of Releasor
Tahara Brown
Printed Name of Releasor

[Signature]
Signature of Releasor
[Signature]
Signature of Releasor

Printed Name of Witness (if required by State Laws)

Signature of Witness (if required by State Laws)

*Not processed - wrong Hmc #
Corrected document received 5/18/09 ab*



ACKNOWLEDGMENT
(States Other Than California)

State of Arizona)
County of Yavapai) ss.

On this 28TH day of January, 2009 before me, the undersigned Notary Public, personally appeared Gerald Gordon, Jr. & Tahara Brown

known to me to be the individual(s) who executed the foregoing instrument and acknowledged the same to be his(her)(their) free act and deed.

My Commission Expires: 02-07-2010 Anthony T. Seveli
Notary Public

If acknowledged in the State of Florida, complete section(s) below:

(Releasor) Personally Known (or) Produced Identification

If applicable, Type of Identification Produced: _____



OFFICIAL SEAL
ANTHONY T. SEVELI
Notary Public - State of Arizona
YAVAPAI COUNTY
My Comm. Expires Feb. 7, 2010

(Co-Releasor) Personally Known (or) Produced Identification

If applicable, Type of Identification Produced: _____

ACKNOWLEDGMENT
(State Of California)

State of California)
County of _____) ss.

On this _____ day of _____, _____, before me, _____, the undersigned Notary Public, personally appeared,

personally known to me (or proved to me on the basis of satisfactory evidence) to be the person(s) whose name(s) is(are) subscribed to the attached instrument and acknowledged to me that he(she)(they) executed the same in his(her)(their) authorized capacity(ies), and that by his(her)(their) signature(s) on the instrument, the person(s) or the entity upon behalf of which the person(s) acted, executed the instrument.

WITNESS my hand and official seal.

Notary Public

TO: UNITED STATES DEPARTMENT OF THE INTERIOR
BUREAU OF LAND MANAGEMENT
ONE N. CENTRAL AVE SUITE 800
PHOENIX, AZ, 85004-4427

January 28th, 2009

NOTICE OF CHANGE IN OWNERSHIP OF MINING CLAIM

This letter and enclosed quitclaim deed, and check for the \$10. transfer fee, serves as notice that the:

AMC 389712 Gold Ambitions

unpatented mining claim was transferred to the new owner:

Douglas E Odette
3475 N. Nodak Rd.
Apache Junction, AZ, 85219

On January 28th, 2009 by instrument of quitclaim deed.

Sincerely,

Gerald Gordon, Jr. and Tahara D Brown

Enclosed:
Notification letter
Quitclaim deed
Transfer fee of \$10.

RECEIVED
BLM AZ STATE OFFICE
2009 JAN - 2 A 8:53
PHOENIX, ARIZONA

When recorded, mail to:

Name: Douglas E Odette

Address: 3475 N. Nodak Rd

City/State/Zip Code: Apache Junction, AZ, 85219



B-4645 P-435
Page: 1 of 2
QCD 4289296

RECEIVED
RJM AZ STATE OFFICE
2009 JAN - 2 A 8:53
PHOENIX, ARIZONA

Space above this line for Record

QUITCLAIM DEED

KNOW ALL MEN BY THESE PRESENTS:

That I(we), Gerald Gordon, Jr. & Tahara Brown
the undersigned, for the consideration of Ten Dollars (\$10.00), and other valuable considerations, do
hereby release, remise, and forever quitclaim unto Douglas E Odette

all right, title and interest in that certain Property situated in Yavapai County,
State of Arizona, and described as follows:

**the Unpatented Federal Mining Claim AMC389712, commonly known as Gold Ambitions,
as recorded in Book 4575 Page 598 of the Yavapai County Recorders Office.**

**NO TRANSFER NECESSARY
EXEMPT UNDER ARS 11-1134
A6**

IN WITNESS WHEREOF, I(we) have hereunto set my(our) hand(s) and seal this 28TH day of
January, 2009.

Gerald Gordon, Jr.

Printed Name of Releasor

Tahara Brown

Printed Name of Releasor

Gerald Gordon, Jr.
Signature of Releasor

Tahara Brown
Signature of Releasor

Printed Name of Witness (if required by State Laws)

ENTERED INTO COMPUTER

Signature of Witness (if required by State Laws)

4/1/09 QB



ACKNOWLEDGMENT
(States Other Than California)

State of Arizona)
) ss.
County of Yavapai)

On this 28TH day of January, 2009, before me, the undersigned
Notary Public, personally appeared Gerald Gordon, Jr. & Tahara Brown

known to me to be the individual(s) who executed the foregoing instrument and acknowledged the same
to be his(her)(their) free act and deed.

My Commission Expires: 02-07-2010 Anthony T. Seveli
Notary Public

If acknowledged in the State of Florida, complete section(s) below:

(Releasor) Personally Known (or) Produced Identification

If applicable, Type of Identification Produced: _____



OFFICIAL SEAL
ANTHONY T. SEVELLI
Notary Public - State of Arizona
YAVAPAI COUNTY
My Comm. Expires Feb. 7, 2010

(Co-Releasor) Personally Known (or) Produced Identification

If applicable, Type of Identification Produced: _____

ACKNOWLEDGMENT
(State Of California)

State of California)
) ss.
County of _____)

On this _____ day of _____, _____, before me, _____
_____, the undersigned Notary Public, personally appeared,

personally known to me (or proved to me on the basis of satisfactory evidence) to be the person(s) whose
name(s) is(are) subscribed to the attached instrument and acknowledged to me that he(she)(they)
executed the same in his(her)(their) authorized capacity(ies), and that by his(her)(their) signature(s) on
the instrument, the person(s) or the entity upon behalf of which the person(s) acted, executed the
instrument.

WITNESS my hand and official seal.

Notary Public

TO: UNITED STATES DEPARTMENT OF THE INTERIOR
BUREAU OF LAND MANAGEMENT
ONE N. CENTRAL AVE SUITE 800
PHOENIX, AZ, 85004-4427

January 28th, 2009

NOTICE OF CHANGE IN OWNERSHIP OF MINING CLAIM

This letter and enclosed quitclaim deed, and check for the \$10. transfer fee, serves as notice that the:

AMC 387251 Gold Water

unpatented mining claim was transferred to the new owner:

Douglas E Odette
3475 N. Nodak Rd.
Apache Junction, AZ, 85219

On January 28th, 2009 by instrument of quitclaim deed.

Sincerely,

Tahara Brown

Enclosed:
Notification letter
Quitclaim deed
Transfer fee of \$10.

RECEIVED
BLM A7 STATE OFFICE
2009 JAN -2 A 8:53
PHOENIX, ARIZONA

When recorded, mail to:

Name: Douglas E Odette

Address: 3475 N. Nodak Rd.



City/State/Zip Code: Apache Junction, AZ, 85219

Space above this line for Recorder

QUITCLAIM DEED

RECEIVED
CLERK OF STATE'S OFFICE
2009 JAN -2, A 8:53
YAVAPAI ARIZONA

KNOW ALL MEN BY THESE PRESENTS:

That I(we), Tahara Brown,
the undersigned, for the consideration of Ten Dollars (\$10.00), and other valuable considerations, do
hereby release, remise, and forever quitclaim unto Douglas E Odette

all right, title and interest in that certain Property situated in Yavapai County,
State of Arizona, and described as follows:

**the Unpatented Federal Mining Claim AMC 387251, commonly known as Gold Water, recorded in
Book 4557 Page 663 of the Yavapai County Recorders Office.**

**NO TRANSFER NECESSARY
EXEMPT UNDER ARS 11-1134
A6**

IN WITNESS WHEREOF, I(we) have hereunto set my(our) hand(s) and seal this 28TH day of
January, 2009.

Tahara Brown
Printed Name of Releasor

Tahara Brown
Signature of Releasor

Printed Name of Releasor

Signature of Releasor

Printed Name of Witness (if required by State Laws)

Signature of Witness (if required by State Laws)

ENTERED INTO COMPUTER
4/1/09 ae



ACKNOWLEDGMENT
(States Other Than California)

State of Arizona)
)
County of Yavapai) ss.

On this 28TH day of January, 2009, before me, the undersigned
Notary Public, personally appeared Tahara Brown

known to me to be the individual(s) who executed the foregoing instrument and acknowledged the same
to be his(her)(their) free act and deed.

My Commission Expires: 02-07-2010 Anthony T. Seveli
Notary Public

If acknowledged in the State of Florida, complete section(s) below:

(Releasor) Personally Known (or) Produced Identification

If applicable, Type of Identification Produced: _____



OFFICIAL SEAL
ANTHONY T. SEVELI
Notary Public - State of Arizona
YAVAPAI COUNTY
My Comm. Expires Feb. 7, 2010

(Co-Releasor) Personally Known (or) Produced Identification

If applicable, Type of Identification Produced: _____

ACKNOWLEDGMENT
(State Of California)

State of California)
)
County of _____) ss.

On this _____ day of _____, _____, before me, _____
_____, the undersigned Notary Public, personally appeared,

personally known to me (or proved to me on the basis of satisfactory evidence) to be the person(s) whose
name(s) is(are) subscribed to the attached instrument and acknowledged to me that he(she)(they)
executed the same in his(her)(their) authorized capacity(ies), and that by his(her)(their) signature(s) on
the instrument, the person(s) or the entity upon behalf of which the person(s) acted, executed the
instrument.

WITNESS my hand and official seal.

Notary Public

United States Department of the Interior
Bureau of Land Management
 BUSINESS & SUPPORT SVCS DIV
 ONE N CENTRAL AVE SUITE 800
 PHOENIX, AZ 85004 -4427
 Phone: (602) 417-9200

Receipt

No: 1863433

Transaction #: 1924019	
Date of Transaction: 02/02/2009	
CUSTOMER:	TAHARA D BROWN PO BOX 800 CONGRESS,AZ 85332-0800 US

LINE #	QTY	DESCRIPTION	REMARKS	UNIT PRICE	TOTAL
1	1.00	LOCATABLE MINERALS / MINING CLAIMS-NOT NEW-UNADJUD,ONE AUTH NO. ONLY / MINING CLAIM MONEY RECEIVED CASES: AMC387258/\$160.00	TRF	- n/a -	160.00
TOTAL:					\$160.00

PAYMENT INFORMATION					
1	AMOUNT:	160.00	POSTMARKED:	01/29/2009	
	TYPE:	CHECK	RECEIVED:	02/02/2009	
	CHECK NO:	1176			
	NAME:	BROWN, TAHARA D PO BOX 800 CONGRESS AZ 85332-0800 US			

REMARKS

This receipt was generated by the automated BLM Collections and Billing System and is a paper representation of a portion of the official electronic record contained therein.

Amc 381820

TO: UNITED STATES DEPARTMENT OF THE INTERIOR
BUREAU OF LAND MANAGEMENT
ONE N. CENTRAL AVE SUITE 800
PHOENIX, AZ, 85004-4427

April 1th, 2009

NOTICE OF CHANGE IN OWNERSHIP OF MINING CLAIM

This letter and enclosed quitclaim deed, and check for the \$10. transfer fee, serves as notice that the:

Buried Treasure AMC 381820

unpatented mining claim was transferred to the new owner:

Robert A. Poliquin
333 Hancock Pond Rd.
P.O. Box 732
Denmark, ME, 04022

by instrument of quitclaim deed.

Sincerely,

Tahara Brown, Agent

Enclosed:
Notification letter
Quitclaim deed
Transfer fee of \$10.

RECEIVED
BLM AZ STATE OFFICE
2009 APR - 3 A 8:33
PHOENIX, ARIZONA

ENTERED INTO COMPUTER
5/28/09 AB

When recorded, mail to:

Name: Robert A. Poliquin



B-4658 P-888
Page: 1 of 2
QCD 4303686

Address: 333 Hancock Pond Rd.

P.O. Box 732

City/State/Zip Code: Denmark, ME, 04022


Space above this line for Recorder's use

RECEIVED
BLM AZ STATE OFFICE
2009 APR -3 A 8:33
PHOENIX, ARIZONA

QUITCLAIM DEED

KNOW ALL MEN BY THESE PRESENTS:

That I(we), Treva J. Stogner,
the undersigned, for the consideration of Ten Dollars (\$10.00), and other valuable considerations, do
hereby release, remise, and forever quitclaim unto Robert A. Poliquin


all right, title and interest in that certain Property situated in Yavapai County,
State of Arizona, and described as follows:

the Unpatented Federal Mining Claim AMC381820, Commonly known as Buried Treasure, as
recorded in Book 4497 Page 120 in the Yavapai County Records Office.

**NO TRANSFER NECESSARY
EXEMPT UNDER ARS 11-1134
A6**

IN WITNESS WHEREOF, I(we) have hereunto set my(our) hand(s) and seal this 19th day of
March, 2009.

Treva J. Stogner
Printed Name of Releasor

Treva J. Stogner
Signature of Releasor

Printed Name of Releasor

Signature of Releasor

N/A
Printed Name of Witness (if required by State Laws)

Signature of Witness (if required by State Laws)



ACKNOWLEDGMENT
(States Other Than California)

State of Arizona)
County of Maricopa) ss.

On this 19th day of March, 2009, before me, the undersigned
Notary Public, personally appeared Treva J. Stogner


known to me to be the individual(s) who executed the foregoing instrument and acknowledged the same
to be his(her)(their) free act and deed.

My Commission Expires: Feb 8, 2011 Cathy Hinz Berg
Notary Public

If acknowledged in the State of Florida, complete section(s) below:

(Releasor) Personally Known (or) Produced Identification
If applicable, Type of Identification Produced: _____

(Co-Releasor) Personally Known (or) Produced Identification
If applicable, Type of Identification Produced: _____



ACKNOWLEDGMENT
(State Of California)

State of California)
County of _____) ss.

On this _____ day of _____, _____, before me, _____
_____, the undersigned Notary Public, personally appeared,

personally known to me (or proved to me on the basis of satisfactory evidence) to be the person(s) whose
name(s) is(are) subscribed to the attached instrument and acknowledged to me that he(she)(they)
executed the same in his(her)(their) authorized capacity(ies), and that by his(her)(their) signature(s) on
the instrument; the person(s) or the entity upon behalf of which the person(s) acted, executed the
instrument.

WITNESS my hand and official seal.

Notary Public

United States Department of the Interior
 Bureau of Land Management
 BUSINESS & SUPPORT SVCS DIV
 ONE N CENTRAL AVE SUITE 800
 PHOENIX, AZ 85004 -4427
 Phone: (602) 417-9200

Receipt

No:

1899181

Transaction #: 1961376	
Date of Transaction: 04/07/2009	
CUSTOMER:	TAHARA D BROWN PO BOX 378 BROOK, IN 47922-0378 US

LINE #	QTY	DESCRIPTION	REMARKS	UNIT PRICE	TOTAL
1	1.00	LOCATABLE MINERALS / MINING CLAIMS-NOT NEW-UNADJUD, ONE AUTH NO. ONLY / MINING CLAIM MONEY RECEIVED CASES: AMC389718/\$70.00	TRF/7	- n/a -	70.00
TOTAL:					\$70.00

PAYMENT INFORMATION					
1	AMOUNT:	70.00	POSTMARKED:	04/01/2009	
	TYPE:	CHECK	RECEIVED:	04/03/2009	
	CHECK NO:	1209			
	NAME:	BROWN, TAHARA D PO BOX 378 BROOK IN 47922-0378 US			

REMARKS

This receipt was generated by the automated BLM Collections and Billing System and is a paper representation of a portion of the official electronic record contained therein.

7 Transfers

- Amc 389718
- 396123
- 382769
- 382765
- 381820
- 377558
- 318082

Amc 381820

TO: UNITED STATES DEPARTMENT OF THE INTERIOR
BUREAU OF LAND MANAGEMENT
ONE N. CENTRAL AVE SUITE 800
PHOENIX, AZ, 85004-4427

December 30th, 2008

NOTICE OF CHANGE IN OWNERSHIP OF MINING CLAIM

This letter and enclosed quitclaim deed, and check for the \$10. transfer fee, serves as notice that the:

Golden Treasure AMC 381824 Book 4497 Page 122

unpatented mining claim was transferred to the new owner:

Tahara Brown
P.O. Box 942
Yarnell, AZ, 85362

On December 30th, 2008 by instrument of quitclaim deed.

Sincerely,

Tahara Brown

Enclosed:
Notification letter
Quitclaim deed
Transfer fee of \$10.

RECEIVED
BLM AZ STATE OFFICE
2009 JAN -9 P 2:25
PHOENIX, ARIZONA

ENTERED INTO COMPUTER

4/1/09 ab

When recorded, mail to:

Name: **Tahara Brown**

Address: **P.O. Box 942**

City/State/Zip Code: **Yarnell, AZ, 85362**

Space above this line for Recorder's use

RECEIVED
BLM AZ STATE OFFICE
2009 JAN - 9 P 2: 25
PHOENIX, ARIZONA

QUITCLAIM DEED

KNOW ALL MEN BY THESE PRESENTS:

That I (we), **Janice N. Chapman**
the undersigned, for the consideration of Ten Dollars (\$10.00), and other valuable considerations, I
hereby release, remise, and forever quitclaim unto **Tahara Brown**

all right, title and interest in that certain Property situated in **Yavapai** County,
State of **Arizona**, and described as follows:

the unpatented Federal Mining Claim AMC381824, commonly known as Golden Treasure, SE1/4 SW1/4 SEC. 27, T10N R5W, Gila Salt River Base and Meridian, Arizona.

Described in
Book **4497** Page **122**
of the Yavapai County Recorders Office

**NO TRANSFER NECESSARY
EXEMPT UNDER ARS 11-1134
A6**

IN WITNESS WHEREOF, I (we) have hereunto set my (our) hand(s) and seal this **30TH** day of
December, **2008**.

Janice N. Chapman

Printed Name of Releasor

Janice N. Chapman
Printed Name of Releasor

Janice N. Chapman
Signature of Releasor
Janice N. Chapman
Signature of Releasor

Printed Name of Witness (if required by State Laws)

Signature of Witness (if required by State Laws)

ACKNOWLEDGMENT
(States Other Than California)

State of Oklahoma)
County of Garfield) ss.

On this 30th day of December, 2008, before me, the undersigned
Notary Public, personally appeared Janice N. Chapman

known to me to be the individual(s) who executed the foregoing instrument and acknowledged the same
to be his(her)(their) free act and deed.

My Commission Expires: Sept. 18, 2011
Commission # 03011932

Ceryl A. LaRoue
Notary Public



If acknowledged in the State of Florida, complete section(s) below:

(Releasor) Personally Known (or) Produced Identification

If applicable, Type of Identification Produced: _____

(Co-Releasor) Personally Known (or) Produced Identification

If applicable, Type of Identification Produced: _____

ACKNOWLEDGMENT
(State Of California)

State of California)
County of _____) ss.

On this _____ day of _____, _____, before me,
_____, the undersigned Notary Public, personally appeared,

personally known to me (or proved to me on the basis of satisfactory evidence) to be the person(s) whose
name(s) is(are) subscribed to the attached instrument and acknowledged to me that he(he)(she)(they)
executed the same in his(her)(their) authorized capacity(ies), and that by his(her)(their) signature(s) on
the instrument; the person(s) or the entity upon behalf of which the person(s) acted, executed the
instrument.

WITNESS my hand and official seal.

Notary Public

United States Department of the Interior
Bureau of Land Management
 BUSINESS & SUPPORT SVCS DIV
 ONE N CENTRAL AVE SUITE 800
 PHOENIX, AZ 85004 -4427
 Phone: (602) 417-9200

Receipt

No: 1853931

Transaction #: 1914138	
Date of Transaction: 01/13/2009	
CUSTOMER:	TAHARA BROWN PO BOX 942 YARNELL, AZ 85362-0942 US

LINE #	QTY	DESCRIPTION	REMARKS	UNIT PRICE	TOTAL
1	1.00	LOCATABLE MINERALS / MINING CLAIMS-NOT NEW-UNADJUD, ONE AUTH NO. ONLY / MINING CLAIM MONEY RECEIVED CASES: AMC381824/\$10.00	TRF	- n/a -	10.00
TOTAL:					\$10.00

PAYMENT INFORMATION					
1	AMOUNT:	10.00	POSTMARKED:	01/08/2009	
	TYPE:	CHECK	RECEIVED:	01/09/2009	
	CHECK NO:	1170			
	NAME:	BROWN, TAHARA D PO BOX 378 BROOK IN 47922 US			

REMARKS

This receipt was generated by the automated BLM Collections and Billing System and is a paper representation of a portion of the official electronic record contained therein.

TO: UNITED STATES DEPARTMENT OF THE INTERIOR
BUREAU OF LAND MANAGEMENT
ONE N. CENTRAL AVE SUITE 800
PHOENIX, AZ, 85004-4427

AMC 383176
AMC 382759
AMC 387245
AMC 389711
AMC 381820

April 14th, 2008

NOTICE OF CHANGE IN OWNERSHIP OF MINING CLAIM

This letter and enclosed quitclaim deeds, and check for the \$100. transfer fee, serves as notice that the:

Gold Gulch 1 AMC 383176
Gold Gulch 2 AMC 383177
Gold Valley 1 AMC 382759
Gold Valley 2 AMC 382760
Gold Valley 3 AMC 382761

unpatented mining claim was transferred to the new owner:

Nelson E & Cheryl Dixon
619 Regal Robin Way
North Las Vegas, NV, 89084-1235

On April 14th, 2008 by instrument of quitclaim deed.

Sincerely,

Gerald P. Gordon, Jr. and Tahara D Brown

Enclosed:
Notification letter
Quitclaim deed
Transfer fee of \$100.

ENTERED IN COMPUTER
RS 4/21/08

PHOENIX, ARIZONA
2008 APR 17 7:54
RECEIVED
B.L.M. AZ STATE OFFICE

When recorded, mail to:

Name: Nelson E & Cheryl D Dixon

Address: 619 Regal Robin Way

City/State/Zip Code: North Las Vegas, NV, 89084-1235



B-4587 P-954
Page: 1 of 2
QCD 4226551

FEE
\$5
\$8
\$5
\$1
\$14 <i>84</i>

Space above this line for Recorder's use

QUITCLAIM DEED

KNOW ALL MEN BY THESE PRESENTS:

That I(we), Gerald Gordon, Jr. & Tahara Brown
the undersigned, for the consideration of Ten Dollars (\$10.00), and other valuable considerations, do
hereby release, remise, and forever quitclaim unto Nelson E & Cheryl D Dixon

all right, title and interest in that certain Property situated in Yavapai County,
State of Arizona, and described as follows:

the (5)five Unpatented Federal Mining Claims described as follows:

- AMC 383176 GOLD GULCH 1 B-4509 P-538
- AMC 383177 GOLD GULCH 2 B-4509 P-539
- AMC 382759 GOLD VALLEY 1 B-4503 P-775
- AMC 382760 GOLD VALLEY 2 B-4503 P-776
- AMC 382761 GOLD VALLEY 3 B-4503 P-777

**NO TRANSFER NECESSARY
EXEMPT UNDER ARS 11-1134
A6**

IN WITNESS WHEREOF, I(we) have hereunto set my(our) hand(s) and seal this 14TH day of
April, 2008

Gerald Gordon, Jr.
Printed Name of Releasor
Tahara Brown
Printed Name of Releasor

Gerald Gordon, Jr.
Signature of Releasor
Tahara Brown
Signature of Releasor

RE 6/27/08

Printed Name of Witness (if required by State Laws)

Signature of Witness (if required by State Laws)

ACKNOWLEDGMENT
(States Other Than California)



B-4587 P-954
Page: 2 of 2
QCD 4226551

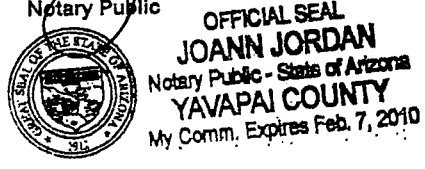
State of Arizona)
County of Yavapai) ss.

On this 14th day of April, 2008, before me, the undersigned Notary Public, personally appeared Gerald Gordon, Jr. & Tahara Brown

known to me to be the individual(s) who executed the foregoing instrument and acknowledged the same to be his(her)(their) free act and deed.

My Commission Expires: 2/7/2010

Joann Jordan
Notary Public



If acknowledged in the State of Florida, complete section(s) below:
(Releasor) Personally Known (or) Produced Identification

If applicable, Type of Identification Produced: _____

(Co-Releasor) Personally Known (or) Produced Identification

If applicable, Type of Identification Produced: _____

ACKNOWLEDGMENT
(State Of California)

State of California)
County of _____) ss.

On this _____ day of _____, _____, before me, _____, the undersigned Notary Public, personally appeared,

personally known to me (or proved to me on the basis of satisfactory evidence) to be the person(s) whose name(s) is(are) subscribed to the attached instrument and acknowledged to me that he(he)(she)(they) executed the same in his(her)(their) authorized capacity(ies), and that by his(her)(their) signature(s) on the instrument, the person(s) or the entity upon behalf of which the person(s) acted, executed the instrument.

WITNESS my hand and official seal.

Notary Public

PHOENIX, ARIZONA
2008 APR 17 A 7:54
RECEIVED
B.L.M. AZ STATE OFFICE

TO: UNITED STATES DEPARTMENT OF THE INTERIOR
BUREAU OF LAND MANAGEMENT
ONE N. CENTRAL AVE SUITE 800
PHOENIX, AZ, 85004-4427

April 14th, 2008

NOTICE OF CHANGE IN OWNERSHIP OF MINING CLAIM

This letter and enclosed quitclaim deed, and check for the \$10. transfer fee, serves as notice that the:

High Stakes AMC 387252

unpatented mining claim was transferred to the new owner:

James Brown Jr.
2712 FM 222 Loop N
Coldspring, TX, 77331

On April 14th, 2008 by instrument of quitclaim deed.

Sincerely,

Gerald P. Gordon, Jr. and Tahara D Brown

Enclosed:
Notification letter
Quitclaim deed
Transfer fee of \$10.

PHOENIX, ARIZONA
2008 APR 17 A 7:54
RECEIVED
B.L.M. AZ STATE OFFICE

When recorded, mail to:

FEE
\$5
\$8 ✓
\$5 ✓
\$1 ✓
\$14

Name: James Brown, Jr.



B-4587 P-955
Page: 1 of 2
QCD 4226552

Address: 2712 FM 222 Loop N

City/State/Zip Code: Coldspring, TX, 77331

Space above this line for Recorder's use

QUITCLAIM DEED

KNOW ALL MEN BY THESE PRESENTS:

That I (we), Gerald Gordon, Jr. & Tahara Brown,
the undersigned, for the consideration of Ten Dollars (\$10.00), and other valuable considerations, do
hereby release, remise, and forever quitclaim unto James Brown, Jr.

all right, title and interest in that certain Property situated in Yavapai County,
State of Arizona, and described as follows:

the unpatented Federal Mining Claim commonly known as High Stakes, AMC 387252,
NE1/4 NW1/4 SEC. 27, T10N R5W, Gila Salt River Base and Meridian, Arizona.

Book 4557 Page 662

**NO TRANSFER NECESSARY
EXEMPT UNDER ARS 11-1134
A6**

IN WITNESS WHEREOF, I (we) have hereunto set my (our) hand (s) and seal this 14TH day of
April, 2008.

Gerald Gordon, Jr.

Printed Name of Releasor

Tahara Brown

Printed Name of Releasor

Gerald Gordon, Jr.

Signature of Releasor

Tahara Brown

Signature of Releasor

Printed Name of Witness (if required by State Laws)

RS 6/27/08
Signature of Witness (if required by State Laws)



ACKNOWLEDGMENT
(States Other Than California)

State of Arizona)

County of Yavapai)

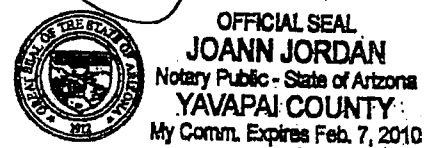
ss.

On this 14th day of April, 2008, before me, the undersigned
Notary Public, personally appeared Gerald Gordon, Jr. & Tahara Brown

known to me to be the individual(s) who executed the foregoing instrument and acknowledged the same
to be his(her)(their) free act and deed.

My Commission Expires: 2/7/2010

Joann Jordan
Notary Public



If acknowledged in the State of Florida, complete section(s) below:
(Releasor) Personally Known (or) Produced Identification
If applicable, Type of Identification Produced: _____

(Co-Releasor) Personally Known (or) Produced Identification
If applicable, Type of Identification Produced: _____

ACKNOWLEDGMENT
(State Of California)

State of California)

County of _____)

ss.

On this _____ day of _____, _____, before me, _____
_____, the undersigned Notary Public, personally appeared,

personally known to me (or proved to me on the basis of satisfactory evidence) to be the person(s) whose
name(s) is(are) subscribed to the attached instrument and acknowledged to me that he(he)(she)(they)
executed the same in his(her)(their) authorized capacity(ies), and that by his(her)(their) signature(s) on
the instrument, the person(s) or the entity upon behalf of which the person(s) acted, executed the
instrument.

WITNESS my hand and official seal.

Notary Public

PHOENIX, ARIZONA
2008 APR 17 A 7:54
RECEIVED
B.L.M. AZ STATE OFFICE

TO: UNITED STATES DEPARTMENT OF THE INTERIOR
BUREAU OF LAND MANAGEMENT
ONE N. CENTRAL AVE SUITE 800
PHOENIX, AZ, 85004-4427

April 14th, 2008

NOTICE OF CHANGE IN OWNERSHIP OF MINING CLAIM

This letter and enclosed quitclaim deed, and check for the \$10. transfer fee, serves as notice that the:

Coyote Wash AMC 389711

unpatented mining claim was transferred to the new owner:

Sean W Pratt
1028 3rd St.
Boone, IA, 50036

On April 14th, 2008 by instrument of quitclaim deed.

Sincerely,

Gerald P. Gordon, Jr. and Tahara D Brown

Enclosed:
Notification letter
Quitclaim deed
Transfer fee of \$10.

PHOENIX, ARIZONA

2008 APR 17 4 7:54

RECEIVED
B.L.M. AZ STATE OFFICE

When recorded, mail to:

Name: Sean W Pratt



B-4587 P-956
Page: 1 of 2
QCD 4226553

Address: 1028 3rd St.

City/State/Zip Code: Boone, IA, 50036

Space above this line for Recorder's use

QUITCLAIM DEED

KNOW ALL MEN BY THESE PRESENTS:

That I(we), Gerald Gordon, Jr. & Tahara Brown,
the undersigned, for the consideration of Ten Dollars (\$10.00), and other valuable considerations, do
hereby release, remise, and forever quitclaim unto Sean W Pratt

all right, title and interest in that certain Property situated in Yavapai County,
State of Arizona, and described as follows:

the unpatented Federal Mining Claim AMC 389711, commonly known as Coyote Wash,
SW1/4 SW1/4 SEC. 28 T10N R5W, Gila Salt River Base and Meridian, AZ.

Book 4575 Page 599

**NO TRANSFER NECESSARY
EXEMPT UNDER ARS 11-1134
A6**

IN WITNESS WHEREOF, I(we) have hereunto set my(our) hand(s) and seal this 14TH day of
April, 2008.

Tahara Brown
Printed Name of Releasor
Gerald Gordon, Jr.
Printed Name of Releasor

Tahara Brown
Signature of Releasor
Gerald Gordon, Jr.
Signature of Releasor

RE 6/27/08

Printed Name of Witness (if required by State Laws)

Signature of Witness (if required by State Laws)

FEE
\$5
\$8
\$5
\$1
\$14



ACKNOWLEDGMENT
(States Other Than California)

State of Arizona)
County of Yavapai) ss.

On this 14th day of April 2008, before me, the undersigned
Notary Public, personally appeared Gerald Gordon Jr + Tabana
Brown

known to me to be the individual(s) who executed the foregoing instrument and acknowledged the same
to be his(her)(their) free act and deed.

My Commission Expires: 2/7/2010 Joann Jordan
Notary Public

If acknowledged in the State of Florida, complete section(s) below:
(Releasor) Personally Known (or) Produced Identification
If applicable, Type of Identification Produced: _____



OFFICIAL SEAL
JOANN JORDAN
Notary Public - State of Arizona
YAVAPAI COUNTY
My Comm. Expires Feb. 7, 2010

(Co-Releasor) Personally Known (or) Produced Identification
If applicable, Type of Identification Produced: _____

ACKNOWLEDGMENT
(State Of California)

State of California)
County of _____) ss.

On this _____ day of _____, _____, before me, _____
_____, the undersigned Notary Public, personally appeared,

personally known to me (or proved to me on the basis of satisfactory evidence) to be the person(s) whose
name(s) is(are) subscribed to the attached instrument and acknowledged to me that he(he)(they)
executed the same in his(her)(their) authorized capacity(ies), and that by his(her)(their) signature(s) on
the instrument, the person(s) or the entity upon behalf of which the person(s) acted, executed the
instrument.

WITNESS my hand and official seal.

Notary Public

PHOENIX, ARIZONA
2008 APR 17 A 7:54
RECEIVED
BLM, AZ STATE OFFICE

TO: UNITED STATES DEPARTMENT OF THE INTERIOR
BUREAU OF LAND MANAGEMENT
ONE N. CENTRAL AVE SUITE 800
PHOENIX, AZ, 85004-4427

April 14th, 2008

NOTICE OF CHANGE IN OWNERSHIP OF MINING CLAIM

This letter and enclosed quitclaim deed, and check for the \$10. transfer fee, serves as notice that the:

Golden Spur AMC 389721

unpatented mining claim was transferred to the new owner:

Rakubian Mining Company
C/O John Carrigan
709 Plaza Dr.
Suite 2 PMB 250
Chesterton, IN, 46304

On April 14th, 2008 by instrument of quitclaim deed.

Sincerely,

Gerald P. Gordon, Jr. and Tahara D Brown

Enclosed:
Notification letter
Quitclaim deed
Transfer fee of \$10.

PHOENIX, ARIZONA

2008 APR 17 7:53

RECEIVED
B.L.M. STATE OFFICE

When recorded, mail to:

Name: Rakubian Mining Group, Inc.



B-4587 P-958
Page: 1 of 2
GCD 4226555

Address: 709 Plaza Dr.

Suite 2 PMB 250

City/State/Zip Code: Chesterton, IN, 46304

Space above this line for Recorder's use

QUITCLAIM DEED

KNOW ALL MEN BY THESE PRESENTS:

That I(we), Gerald Gordon, Jr. & Tahara Brown,
the undersigned, for the consideration of Ten Dollars (\$10.00), and other valuable considerations, do
hereby release, remise, and forever quitclaim unto Rakubian Mining Group, Inc, John Carrigan,
President

all right, title and interest in that certain Property situated in Yavapai County,
State of Arizona, and described as follows:

the Unpatented Federal Mining Claim, AMC389721, commonly known as Golden Spur,
NW1/4NW1/4 SEC. 20 T10N R5W, Gila Salt River Base and Meridian, AZ.

Book 4568 Page 860

**NO TRANSFER NECESSARY
EXEMPT UNDER ARS 11-1134
46**

IN WITNESS WHEREOF, I(we) have hereunto set my(our) hand(s) and seal this 14TH day of

April, 2008

Gerald Gordon, Jr.

Printed Name of Releasor

Tahara Brown

Printed Name of Releasor

[Signature]
Signature of Releasor

[Signature]
Signature of Releasor

RE 6/27/08

Printed Name of Witness (if required by State Laws)

Signature of Witness (if required by State Laws)

FEE
\$ 5
\$ 8
\$ 5
\$ 1
\$ 4

GA



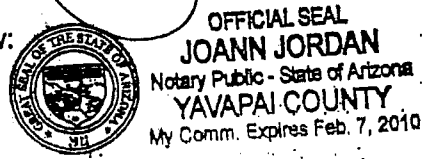
ACKNOWLEDGMENT
(States Other Than California)

State of Arizona)
)
County of Yavapai) ss.

On this 14th day of April, 2008, before me, the undersigned
Notary Public, personally appeared Gerald Gordon, Jr. & Tahara Brown

known to me to be the individual(s) who executed the foregoing instrument and acknowledged the same
to be his(her)(their) free act and deed

My Commission Expires: 2/7/2010 Joann Jordan
Notary Public



If acknowledged in the State of Florida, complete section(s) below:
(Releasor) Personally Known (or) Produced Identification
If applicable, Type of Identification Produced: _____

(Co-Releasor) Personally Known (or) Produced Identification
If applicable, Type of Identification Produced: _____

ACKNOWLEDGMENT
(State Of California)

State of California)
)
County of _____) ss.

On this _____ day of _____, _____, before me, _____
_____, the undersigned Notary Public, personally appeared,

personally known to me (or proved to me on the basis of satisfactory evidence) to be the person(s) whose
name(s) is(are) subscribed to the attached instrument and acknowledged to me that he(she)(they)
executed the same in his(her)(their) authorized capacity(ies), and that by his(her)(their) signature(s) on
the instrument, the person(s) or the entity upon behalf of which the person(s) acted, executed the
instrument.

WITNESS my hand and official seal.

Notary Public

PHOENIX, ARIZONA
2008 APR 17 A 7:53
RECEIVED
BLM, AZ STATE OFFICE

TO: UNITED STATES DEPARTMENT OF THE INTERIOR
BUREAU OF LAND MANAGEMENT
ONE N. CENTRAL AVE SUITE 800
PHOENIX, AZ, 85004-4427

April 14th, 2008

NOTICE OF CHANGE IN OWNERSHIP OF MINING CLAIM

This letter and enclosed quitclaim deed, and check for the \$10. transfer fee, serves as notice that the:

Buried Treasure AMC 381820

unpatented mining claim was transferred to the new owner:

Treva J. Stogner
2121 West Maple St.
Enid, OK, 73703

On April 14th, 2008 by instrument of quitclaim deed.

Sincerely,

Gerald P. Gordon, Jr. and Tahara D Brown

Enclosed:
Notification letter
Quitclaim deed
Transfer fee of \$10.

PHOENIX, ARIZONA
2008 APR 17 A 7:53
RECEIVED
BLM, AZ STATE OFFICE

When recorded, mail to:

Name: Treva J. Stogner



B-4587 P-957
Page: 1 of 2
QCD 4226554

Address: 2121 West Maple Ave.

City/State/Zip Code: Enid, OK, 73703

Space above this line for Recorder's use

QUITCLAIM DEED

KNOW ALL MEN BY THESE PRESENTS:

That I(we), Gerald Gordon, Jr. & Tahara Brown,
the undersigned, for the consideration of Ten Dollars (\$10.00), and other valuable considerations, do
hereby release, remise, and forever quitclaim unto Treva J. Stogner

all right, title and interest in that certain Property situated in Yavapai County,
State of Arizona, and described as follows:

the unpatented Federal Mining Claim AMC 381820, commonly known as Buried Treasure.
NW1/4 SW1/4 SEC. 27 T10N R5W, Gila Salt River Base and Meridian, AZ

Book 4497 Page 120

**NO TRANSFER NECESSARY
EXEMPT UNDER ARS 11-1134
A6**

IN WITNESS WHEREOF, I(we) have hereunto set my(our) hand(s) and seal this 14TH day of

April, 2008

Gerald Gordon, Jr.

Printed Name of Releasor

Tahara Brown

Printed Name of Releasor

Signature of Releasor

Signature of Releasor

RE 6/27/08

Printed Name of Witness (if required by State Laws)

Signature of Witness (if required by State Laws)

FEE
\$ 3
\$ 8
\$ 5
\$ 1
\$ 14

88



ACKNOWLEDGMENT
(States Other Than California)

State of Arizona)
County of Yavapai) ss.

On this 14th day of April, 2008, before me, the undersigned Notary Public, personally appeared Gerald Gordon, Jr. & Tahara Brown

known to me to be the individual(s) who executed the foregoing instrument and acknowledged the same to be his(her)(their) free act and deed.

My Commission Expires: 2/7/2010 
Notary Public

If acknowledged in the State of Florida, complete section(s) below:
(Releasor) Personally Known (or) Produced Identification
If applicable, Type of Identification Produced: _____



(Co-Releasor) Personally Known (or) Produced Identification
If applicable, Type of Identification Produced: _____

ACKNOWLEDGMENT
(State Of California)

State of California)
County of _____) ss.

On this _____ day of _____, _____, before me, _____, the undersigned Notary Public, personally appeared,

personally known to me (or proved to me on the basis of satisfactory evidence) to be the person(s) whose name(s) is(are) subscribed to the attached instrument and acknowledged to me that he(she)(they) executed the same in his(her)(their) authorized capacity(ies), and that by his(her)(their) signature(s) on the instrument, the person(s) or the entity upon behalf of which the person(s) acted, executed the instrument.

WITNESS my hand and official seal.

Notary Public

PHOENIX, ARIZONA
2008 APR 17 A 7:53
RECEIVED
B.L.M. AZ STATE OFFICE

United States Department of the Interior
Bureau of Land Management
 BUSINESS & SUPPORT SVCS DIV
 ONE N CENTRAL AVE SUITE 800
 PHOENIX, AZ 85004 -4427
 Phone: (602) 417-9200

Receipt

No: 1691769

Transaction #: 1747591	
Date of Transaction: 04/18/2008	
CUSTOMER:	TAHARA BROWN PO BOX 378 BROOK,IN 47922

LINE #	QTY	DESCRIPTION	REMARKS	UNIT PRICE	TOTAL
1	1.00	LOCATABLE MINERALS / MINING CLAIMS-NOT NEW-UNADJUD,ONE AUTH NO. ONLY / MINING CLAIM MONEY RECEIVED (455) CASES: AMC383176/\$140.00	TRF (10)	- n/a -	140.00
TOTAL:					\$140.00

PAYMENT INFORMATION					
1	AMOUNT:	\$140.00	POSTMARKED:	4/15/08 0:00	
	TYPE:	CHECK	RECEIVED:	04/17/2008	
	CHECK NO:	1130			
	NAME:	BROWN, TAHARA PO BOX 378 BROOK IN 47922			

REMARKS

This receipt was generated by the automated BLM Collections and Billing System and is a paper representation of a portion of the official electronic record contained therein.

TO: UNITED STATES DEPARTMENT OF THE INTERIOR
BUREAU OF LAND MANAGEMENT
ONE N. CENTRAL AVE SUITE 800
PHOENIX, AZ, 85004-4427

AMC 381820

June 28, 2007

NOTICE OF CHANGE IN OWNERSHIP OF MINING CLAIM

This letter and enclosed quitclaim deed, and check for the \$10. transfer fee, serves as notice that the Pay Dirt, AMC 381827 unpatented mining claim was transferred to the new owner(s):

Gene Wilkinson
3612 S. Kirk St.
Aurora, CO, 80013

On June 28, 2007 by instrument of quitclaim deed.

Sincerely,

Gerald P. Gordon, Jr. and Tahara D Brown

Enclosed:
Notification letter
Quitclaim deed
Transfer fee of \$10.

PHOENIX, ARIZONA

2007 JUL -3 A 8:10

RECEIVED
B.L.M. AZ STATE OFFICE

When recorded, mail to:

Name: **Gene Wilkinson**

Address: **3612 S. Kirk St.**

City/State/Zip Code: **Aurora, CO, 80013**

Space above this line for Recorder's use

QUITCLAIM DEED

KNOW ALL MEN BY THESE PRESENTS:

That I (we), **Gerald Gordon, Jr. & Tahara Brown**, the undersigned, for the consideration of Ten Dollars (\$10.00), and other valuable considerations, do hereby release, remise, and forever quitclaim unto **Gene Wilkinson**

all right, title and interest in that certain Property situated in **Yavapai** County, State of **Arizona**, and described as follows:

the unpatented Federal Mining Claim AMC 381827, commonly known as Pay Dirt, SW1/4 NE1/4 SEC. 34 T10N R5W, Gila Salt River Base and Meridian, Arizona

**NO TRANSFER FEE NECESSARY
EXEMPT UNDER ARS 11-1134
A6**

IN WITNESS WHEREOF, I (we) have hereunto set my (our) hand(s) and seal this 28 day of June, 2007.

Gerald Gordon, Jr.

Printed Name of Releasor

Signature of Releasor

Tahara Brown

Printed Name of Releasor

Signature of Releasor

2007 JUL - 3 A 8: 09

Printed Name of Witness (if required by State Laws)

Signature of Witness (if required by State Laws)

RECEIVED

B.L.M. AZ STATE OFFICE

9/11/07 AB

ACKNOWLEDGMENT
(States Other Than California)

State of Indiana)
County of Jasper) ss.

On this 28 day of June, 2007, before me, the undersigned
Notary Public, personally appeared Gerald Gordon Jr
Tahara Brown


known to me to be the individual(s) who executed the foregoing instrument and acknowledged the same
to be his(her)(their) free act and deed.

My Commission Expires: 04/28/2010 Patricia L Gizel
Notary Public

If acknowledged in the State of Florida, complete section(s) below:

(Releasor) Personally Known (or) Produced Identification

If applicable, Type of Identification Produced: _____



(Co-Releasor) Personally Known (or) Produced Identification

If applicable, Type of Identification Produced: _____

ACKNOWLEDGMENT
(State Of California)

State of California)
County of _____) ss.

On this _____ day of _____, _____, before me, _____
_____, the undersigned Notary Public, personally appeared,

_____ ,
personally known to me (or proved to me on the basis of satisfactory evidence) to be the person(s) whose
name(s) is(are) subscribed to the attached instrument and acknowledged to me that he(she)(they)
executed the same in his(her)(their) authorized capacity(ies), and that by his(her)(their) signature(s) on
the instrument, the person(s) or the entity upon behalf of which the person(s) acted, executed the
instrument.

WITNESS my hand and official seal.

Notary Public

United States Department of the Interior
Bureau of Land Management
 BUSINESS & SUPPORT SVCS DIV
 ONE N CENTRAL AVE SUITE 800
 PHOENIX, AZ 85004 -4427
 Phone: (602) 417-9200

Receipt

No:

1520247

Transaction #: 1570927	
Date of Transaction: 07/05/2007	
CUSTOMER:	GENE WILKINSON 3612 S. KIRK ST AURORA, CO 80013

LINE #	QTY	DESCRIPTION	REMARKS	UNIT PRICE	TOTAL
1	1.00	LOCATABLE MINERALS / MINING CLAIMS-NOT NEW-UNADJUD, ONE AUTH NO. ONLY / MINING CLAIM MONEY RECEIVED (455) CASES: AMC381827/\$10.00	TRF (1)	- n/a -	10.00
TOTAL:					\$10.00

PAYMENT INFORMATION					
1	AMOUNT:	\$10.00	POSTMARKED:	N/A	
	TYPE:	CHECK	RECEIVED:	07/05/2007	
	CHECK NO:	1035			
	NAME:	BROWN, TAHARA D PO BOX 378 BROOK IN 47922			

REMARKS

This receipt was generated by the automated BLM Collections and Billing System and is a paper representation of a portion of the official electronic record contained therein.

TO: UNITED STATES DEPARTMENT OF THE INTERIOR
BUREAU OF LAND MANAGEMENT
ONE N. CENTRAL AVE SUITE 800
PHOENIX, AZ, 85004-4427

AMC 381820

June 28, 2007

NOTICE OF CHANGE IN OWNERSHIP OF MINING CLAIM

This letter and enclosed quitclaim deed, and check for the \$10. transfer fee, serves as notice that the Golden Treasure, AMC 381824 unpatented mining claim was transferred to the new owner(s):

Janice N. Chapman
P.O. Box 5165
Enid, OK, 73702

On June 28, 2007 by instrument of quitclaim deed.

Sincerely,

Gerald P. Gordon, Jr. and Tahara D Brown

Enclosed:
Notification letter
Quitclaim deed
Transfer fee of \$10.

RECEIVED
B.L.M. AZ STATE OFFICE
2007 JUL - 3 A 8: 10
PHOENIX, ARIZONA

When recorded, mail to:

Name: **Janice N. Chapman**

Address: **P.O. Box 5165**

City/State/Zip Code: **Enid, OK, 73702**

Space above this line for Recorder's use

QUITCLAIM DEED

KNOW ALL MEN BY THESE PRESENTS:

That I(we), **Gerald Gordon, Jr. and Tahara Brown**, the undersigned, for the consideration of Ten Dollars (\$10.00), and other valuable considerations, do hereby release, remise, and forever quitclaim unto **Janice N. Chapman**

all right, title and interest in that certain Property situated in **Yavapai** County, State of **Arizona**, and described as follows:

the unpatented Federal Mining Claim AMC 381824, commonly known as Golden Treasure, SE1/4 SW1/4 SEC. 27 T10N R5W, Gila Salt River Base and Meridian, Arizona.

No transfer fee necessary
exempt under ARS 11-1134
A6

IN WITNESS WHEREOF, I(we) have hereunto set my(our) hand(s) and seal this 28 day of June, 2007.

Gerald Gordon, Jr.

Printed Name of Releasor

Tahara Brown

Printed Name of Releasor

Signature of Releasor

Signature of Releasor

2007 JUL - 3 A 8: 10

Printed Name of Witness (if required by State Laws)

Signature of Witness (if required by State Laws)

ENTERED INTO COMPUTER

9/11/07 AB

ACKNOWLEDGMENT
(States Other Than California)

State of Indiana)
County of Jasper) ss.


On this 28 day of June, 2007, before me, the undersigned
Notary Public, personally appeared Gerald Gordon Jr
Tahara Brown,
known to me to be the individual(s) who executed the foregoing instrument and acknowledged the same
to be his(her)(their) free act and deed.

My Commission Expires: 04/28/2010 Patricia L Gizel
Notary Public

If acknowledged in the State of Florida, complete section(s) below:

(Releasor) Personally Known (or) Produced Identification

If applicable, Type of Identification Produced: _____



(Co-Releasor) Personally Known (or) Produced Identification

If applicable, Type of Identification Produced: _____

ACKNOWLEDGMENT
(State Of California)

State of California)
County of _____) ss.

On this _____ day of _____, _____, before me, _____
_____, the undersigned Notary Public, personally appeared,

personally known to me (or proved to me on the basis of satisfactory evidence) to be the person(s) whose
name(s) is(are) subscribed to the attached instrument and acknowledged to me that he(she)(they)
executed the same in his(her)(their) authorized capacity(ies), and that by his(her)(their) signature(s) on
the instrument, the person(s) or the entity upon behalf of which the person(s) acted, executed the
instrument.

WITNESS my hand and official seal.

Notary Public

United States Department of the Interior
Bureau of Land Management
 BUSINESS & SUPPORT SVCS DIV
 ONE N CENTRAL AVE SUITE 800
 PHOENIX, AZ 85004 -4427
 Phone: (602) 417-9200

Receipt

No: 1519420

Transaction #: 1570068	
Date of Transaction: 07/03/2007	
CUSTOMER:	JANICE CHAPMAN PO BOX 5165 ENID,OK 73702

LINE #	QTY	DESCRIPTION	REMARKS	UNIT PRICE	TOTAL
1	1.00	LOCATABLE MINERALS / MINING CLAIMS-NOT NEW-UNADJUD,ONE AUTH NO. ONLY / MINING CLAIM MONEY RECEIVED (455) CASES: AMC381824/\$10.00		- n/a -	10.00
TOTAL:					\$10.00

PAYMENT INFORMATION					
1	AMOUNT:	\$10.00	POSTMARKED:	6/28/07 0:00	
	TYPE:	CHECK	RECEIVED:	07/03/2007	
	CHECK NO:	1039			
	NAME:	BROWN, TAHARA D PO BOX 378 BROOK IN 47922			

REMARKS

This receipt was generated by the automated BLM Collections and Billing System and is a paper representation of a portion of the official electronic record contained therein.

TO: UNITED STATES DEPARTMENT OF THE INTERIOR
BUREAU OF LAND MANAGEMENT
ONE N. CENTRAL AVE SUITE 800
PHOENIX, AZ, 85004-4427

AMC 381820

May 03, 2007

NOTICE OF CHANGE IN OWNERSHIP OF MINING CLAIM

This letter and enclosed quitclaim deed, and check for the \$10. transfer fee, serves as notice that the Lucky Spot, AMC 381826 unpatented mining claim was transferred to the new owner(s):

Danny Arnold
39 W. New Avery Pl.
The Woodlands, TX, 77382

On May 03, 2007 by instrument of quitclaim deed.

Sincerely,

Gerald P. Gordon, Jr. and Tahara D Brown

Enclosed:
Notification letter
Quitclaim deed
Transfer fee of \$10.

RECEIVED
B.L.M. AZ STATE OFFICE
2007 MAY 15 A 8:42
PHOENIX, ARIZONA

5
\$5
\$5
\$1
\$14

When recorded, mail to:

Name: **Danny Arnold**

Address: **39 W. New Avery Pl.**

The Woodlands, TX, 77382

City/State/Zip Code:

THIS IS A CONFORMED COPY OF INSTRUMENT
 RECORDED ON DATE 5-3-07 TIME 3:32
 IN BOOK 4503 PAGE 774
 ANA WAYMAN-TRUJILLO, RECORDER
C. Audi DEPUTY

Space above this line for Recorder's use

QUITCLAIM DEED

KNOW ALL MEN BY THESE PRESENTS:

That I(we), **Gerald Gordon, Jr. & Tahara Brown**,
 the undersigned, for the consideration of Ten Dollars (\$10.00), and other valuable considerations, do
 hereby release, remise, and forever quitclaim unto **Danny Arnold**

all right, title and interest in that certain Property situated in **Yavapai** County,
 State of **Arizona**, and described as follows:

**the unpatented federal mining claim AMC381826, commonly known as
 Lucky Spot. SE1/4 NE1/4 SEC. 34 T10N R5W, Gila Salt River Base
 and Meridian, Arizona.**

NO TRANSFER FEE NECESSARY
 EXEMPT UNDER ARS 11-1134 **A6**

IN WITNESS WHEREOF, I(we) have hereunto set my(our) hand(s) and seal this 3rd day of
May, 2007.

Gerald Gordon, Jr

Printed Name of Releasor

Tahara Brown

Printed Name of Releasor

Gerald Gordon, Jr

Signature of Releasor

Tahara Brown

Signature of Releasor

Printed Name of Witness (if required by State Laws)

Signature of Witness (if required by State Laws)

ENTERED INTO COMPUTER

7/18/07 AB

ACKNOWLEDGMENT
(States Other Than California)

State of Arizona)
County of Yavapai) ss.

On this 7th day of May 2007, before me, the undersigned
Notary Public, personally appeared Gerald Gordon + Tahara Brown

known to me to be the individual(s) who executed the foregoing instrument and acknowledged the same
to be his(her)(their) free act and deed. *proved to me*

My Commission Expires: 2/7/2010 Joann Jordan
Notary Public

If acknowledged in the State of Florida, complete section(s) below:

(Releasor) Personally Known (or) Produced Identification

If applicable, Type of Identification Produced: _____



OFFICIAL SEAL
JOANN JORDAN
Notary Public - State of Arizona
YAVAPAI COUNTY
My Comm. Expires Feb. 7, 2010

(Co-Releasor) Personally Known (or) Produced Identification

If applicable, Type of Identification Produced: _____

ACKNOWLEDGMENT
(State Of California)

State of California)
County of _____) ss.

On this _____ day of _____, _____, before me, _____
_____, the undersigned Notary Public, personally appeared,

personally known to me (or proved to me on the basis of satisfactory evidence) to be the person(s) whose
name(s) is(are) subscribed to the attached instrument and acknowledged to me that he(he)(they)
executed the same in his(her)(their) authorized capacity(ies), and that by his(her)(their) signature(s) on
the instrument, the person(s) or the entity upon behalf of which the person(s) acted, executed the
instrument.

WITNESS my hand and official seal.

Notary Public

PHOENIX, ARIZONA
2007 MAY 15 A 8:42
RECEIVED
B.L.M. AZ STATE OFFICE

United States Department of the Interior
Bureau of Land Management
 BUSINESS & SUPPORT SVCS DIV
 ONE N CENTRAL AVE SUITE 800
 PHOENIX, AZ 85004 -4427
 Phone: (602) 417-9200

Receipt

No:

1491350

Transaction #: 1541315	
Date of Transaction: 05/16/2007	
CUSTOMER:	DANNY ARNOLD 39 W. NEW AVERY PL THE WOODLANDS, TX 77382

LINE #	QTY	DESCRIPTION	REMARKS	UNIT PRICE	TOTAL
1	1.00	LOCATABLE MINERALS / MINING CLAIMS-NOT NEW-UNADJUD, ONE AUTH NO. ONLY / MINING CLAIM MONEY RECEIVED (455) CASES: AMC381826/\$10.00	TRF (1)	- n/a -	10.00
TOTAL:					\$10.00

PAYMENT INFORMATION					
1	AMOUNT:	\$10.00	POSTMARKED:	5/10/07 0:00	
	TYPE:	CHECK	RECEIVED:	05/15/2007	
	CHECK NO:	1019			
	NAME:	BROWN, TAHARA D PO BOX 378 BROOK IN 47922			

REMARKS

This receipt was generated by the automated BLM Collections and Billing System and is a paper representation of a portion of the official electronic record contained therein.

TO: UNITED STATES DEPARTMENT OF THE INTERIOR
BUREAU OF LAND MANAGEMENT
ONE N. CENTRAL AVE SUITE 800
PHOENIX, AZ, 85004-4427

AMC 381820

May 03, 2007

NOTICE OF CHANGE IN OWNERSHIP OF MINING CLAIM

This letter and enclosed quitclaim deed, and check for the \$30. transfer fee, serves as notice that the Gold Hunt, AMC 381823 unpatented mining claim was transferred to the new owner(s):

James E Steelhammer
Margaret I Steelhammer
2692 FM 222 Loop North
Coldspring, TX, 77331

H. Max Loy, Jr.
1618 Bayram Dr.
Houston, TX, 77055

On March 03, 2007 by instrument of quitclaim deed.

Sincerely,

Gerald P. Gordon, Jr. and Tahara D Brown

RECEIVED
B.L.M. AZ STATE OFFICE
2007 MAY 15 A 8:43
PHOENIX, ARIZONA

Enclosed:
Notification letter
Quitclaim deed
Transfer fee of \$10.

When recorded, mail to:

Name: **James E. Steelhammer**

Address: **2692 FM 222 Loop North**

City/State/Zip Code: **Coldspring, TX, 77331**

THIS IS A CONFORMED COPY OF INSTRUMENT
RECORDED ON DATE 5-3-07 TIME 3:32
IN BOOK 4503 PAGE 772
ANA WAYMAN-TRUJILLO, RECORDER
C. Audi DEPUTY

Space above this line for Recorder's use

QUITCLAIM DEED

KNOW ALL MEN BY THESE PRESENTS:

That I(we), **Gerald Gordon, Jr. and Tahara Brown**, the undersigned, for the consideration of Ten Dollars (\$10.00), and other valuable considerations, do hereby release, remise, and forever quitclaim unto **James E. & Margaret I Steelhammer (half interest), and H. Max Loy, Jr. (half interest)**

all right, title and interest in that certain Property situated in **Yavapai** County, State of **Arizona**, and described as follows:

the unpatented mining claim AMC381823, commonly known as Gold Hunt. SW1/4 SW1/4 SEC. 27 T10N R5W, Gila Salt River Base and Meridian, Arizona.

NO TRANSFER FEE NECESSARY
EXEMPT UNDER ARS 11-1134

A6

IN WITNESS WHEREOF, I(we) have hereunto set my(our) hand(s) and seal this 30th day of May, 2007.

Gerald Gordon Jr

Printed Name of Releasor

Tahara Brown

Printed Name of Releasor

Gerald Gordon Jr

Signature of Releasor

Tahara Brown

Signature of Releasor

Printed Name of Witness (if required by State Laws)

Signature of Witness (if required by State Laws)

FILE
\$5
\$8
\$5
\$1
14
CS

ACKNOWLEDGMENT
(States Other Than California)

State of Arizona)
County of Yavapai) ss.

On this 3rd day of MAY 2007, before me, the undersigned Notary Public, personally appeared Gerald Gordon + Tahara Brown

known to me to be the individual(s) who executed the foregoing instrument and acknowledged the same to be his(her)(their) ^{proved to me} free act and deed.

My Commission Expires: 2/7/2010

Joann Jordan
Notary Public



If acknowledged in the State of Florida, complete section(s) below:
(Releasor) Personally Known (or) Produced Identification
If applicable, Type of Identification Produced: _____

(Co-Releasor) Personally Known (or) Produced Identification
If applicable, Type of Identification Produced: _____

ACKNOWLEDGMENT
(State Of California)

State of California)
County of _____) ss.

On this _____ day of _____, before me, _____, the undersigned Notary Public, personally appeared,

personally known to me (or proved to me on the basis of satisfactory evidence) to be the person(s) whose name(s) is(are) subscribed to the attached instrument and acknowledged to me that he(he)(she)(they) executed the same in his(her)(their) authorized capacity(ies), and that by his(her)(their) signature(s) on the instrument, the person(s) or the entity upon behalf of which the person(s) acted, executed the instrument.

WITNESS my hand and official seal.

Notary Public

PHOENIX, ARIZONA

2007 MAY 15 A 8:43

RECEIVED
B.L.M. AZ STATE OFFICE

United States Department of the Interior
Bureau of Land Management
 BUSINESS & SUPPORT SVCS DIV
 ONE N CENTRAL AVE SUITE 800
 PHOENIX, AZ 85004 -4427
 Phone: (602) 417-9200

Receipt

No:

1491372

Transaction #: 1541327	
Date of Transaction: 05/16/2007	
CUSTOMER:	TAHARA BROWN PO BOX 378 BROOK,IN 47922

LINE #	QTY	DESCRIPTION	REMARKS	UNIT PRICE	TOTAL
1	1.00	LOCATABLE MINERALS / MINING CLAIMS-NOT NEW-UNADJUD,ONE AUTH NO. ONLY / MINING CLAIM MONEY RECEIVED (455) CASES: AMC381823/\$30.00	TRF (3)	- n/a -	30.00
TOTAL:					\$30.00

PAYMENT INFORMATION					
1	AMOUNT:	\$30.00	POSTMARKED:	5/10/07 0:00	
	TYPE:	CHECK	RECEIVED:	05/15/2007	
	CHECK NO:	1020			
	NAME:	BROWN, TAHARA D PO BOX 378 BROOK IN 47922			

REMARKS

This receipt was generated by the automated BLM Collections and Billing System and is a paper representation of a portion of the official electronic record contained therein.

NOTICE!!

These documents have been scanned!

Do not place un-scanned documents beneath this notice!

Do not remove this notice from this file!

GPO Jacket No. 560-102
Print Order 61540
Rise Business Services, LLC
Job=AZ15 5/28/2019



Box Number= AZ15091



Claim Begin-End: AMC381820-AMC381827

4 Annual Filings



AZ15091-12

AMC389735-AMC381820

DEPARTMENT OF THE INTERIOR
BUREAU OF LAND MANAGEMENT
MINING CLAIMS

Run Date/Time: 9/5/2019

MC Maintenance Fees Paid Through the BLM Pay Portal
(by Date Paid)

Page 254 Of 521

CBS Receipt: 4548010

Printed For Lead File # AMC381820

Agency Tracking ID: 1567094811

Assessment Year: 2020

Paid On: 8/29/2019

Number of BLM Serial Nr: 5

Total Amount Paid: \$1,155.00

Claim Name	BLM Serial No	Lead File No	Amount Paid
HIGH GRADE	AMC381825	AMC381820	\$330.00
PROSPECTOR'S PARADISE	AMC396028	AMC396025	\$330.00
DEVIL'S NEST 9	AMC427888	AMC427888	\$165.00
GOLD AMBITIONS	AMC436793	AMC436793	\$165.00
GOLDEN ROAD	AMC453849	AMC453848	\$165.00

United States Department of the Interior
Bureau of Land Management
 BUSINESS & SUPPORT SVCS DIV
 ONE N CENTRAL AVE SUITE 800
 PHOENIX, AZ 85004 -4427
 Phone: 602-417-9200

Receipt

No: 4548010

Transaction #: 4669040	
Date of Transaction: 08/29/2019	
CUSTOMER:	
TAHARA D BROWN 1984 W. STATE RD 10 LAKE VILLAGE, IN 46349 US	

LINE #	QTY	DESCRIPTION	REMARKS	UNIT PRICE	TOTAL
1	1.00	LOCATABLE MINERALS / MINING CLAIMS- NOT NEW-UNADJUD, ONE AUTH NO. ONLY / MINING CLAIM MONEY RECEIVED CASES: AMC381825/\$1155.00		- n/a -	1155.00
TOTAL:					\$1,155.00

PAYMENT INFORMATION					
NOTE: Items will appear on credit card statement as "BLM O Mining Claim".					
1	AMOUNT:	1155.00	POSTMARKED:	N/A	
	TYPE:	CREDIT CARD	RECEIVED:	08/29/2019	
	NAME:	TAHARA D BROWN 1984 W. STATE RD 10 LAKE VILLAGE IN 46349 US			
	CARD NO:	XXXXXXXXXXXX7755	AUTH CODE:	110806	
	NAME ON CARD:	TAHARA D BROWN			
	SIGNATURE:	INTERNET			

REMARKS

This receipt was generated by the automated BLM Collections and Billing System and is a paper representation of a portion of the official electronic record contained therein.

DEPARTMENT OF THE INTERIOR
BUREAU OF LAND MANAGEMENT
MINING CLAIMS

Run Date/Time: 8/6/2019

MC Maintenance Fees Paid Through the BLM Pay Portal
(by Date Paid)

Page 82 Of 102

CBS Receipt: 4519814

Printed For Lead File # AMC381820

Agency Tracking ID: 1564495744

Assessment Year: 2020

Number of BLM Serial Nr: 2

Paid On: 7/30/2019

Total Amount Paid: \$330.00

Claim Name	BLM Serial No	Lead File No	Amount Paid
GOLDEN TREASURE	AMC381824	AMC381820	\$165.00
GOLDEN NUGGET	AMC437154	AMC437154	\$165.00

United States Department of the Interior
Bureau of Land Management
 BUSINESS & SUPPORT SVCS DIV
 ONE N CENTRAL AVE SUITE 800
 PHOENIX, AZ 85004 -4427
 Phone: 602-417-9200

Receipt	
No:	4519814

Transaction #: 4640448	
Date of Transaction: 07/30/2019	
CUSTOMER:	
JAMES PERRETTA 34 SHERIDAN AVENUE STATEN ISLAND,NY 10304 US	

LINE #	QTY	DESCRIPTION	REMARKS	UNIT PRICE	TOTAL
1	1.00	LOCATABLE MINERALS / MINING CLAIMS- NOT NEW-UNADJUD,ONE AUTH NO. ONLY / MINING CLAIM MONEY RECEIVED CASES: AMC381824/\$330.00		- n/a -	330.00
TOTAL:					\$330.00

PAYMENT INFORMATION				
NOTE: Items will appear on credit card statement as "BLM O Mining Claim".				
1	AMOUNT:	330.00	POSTMARKED:	N/A
	TYPE:	CREDIT CARD	RECEIVED:	07/30/2019
	NAME:	JAMES PERRETTA 34 SHERIDAN AVENUE STATEN ISLAND NY 10304 US		
	CARD NO:	XXXXXXXXXXXX9805	AUTH CODE:	071110
	NAME ON CARD:	JAMES PERRETTA		
	SIGNATURE:	INTERNET		

REMARKS

This receipt was generated by the automated BLM Collections and Billing System and is a paper representation of a portion of the official electronic record contained therein.

DEPARTMENT OF THE INTERIOR
BUREAU OF LAND MANAGEMENT
MINING CLAIMS

Run Date/Time: 10/4/2019

MC Maintenance Fees Paid Through the BLM Pay Portal
(by Date Paid)

Page 2 Of 3

CBS Receipt: 4550024

Printed For Lead File # AMC381820

Agency Tracking ID: 1567284394

Assessment Year: 2020

Paid On: 8/31/2019

Number of BLM Serial Nr: 2

Total Amount Paid: \$495.00

Claim Name	BLM Serial No	Lead File No	Amount Paid
GOLDEN EAGLE	AMC381821	AMC381820	\$330.00
RINCON LODGE	AMC426396	AMC426394	\$165.00

United States Department of the Interior
Bureau of Land Management
 BUSINESS & SUPPORT SVCS DIV
 ONE N CENTRAL AVE SUITE 800
 PHOENIX, AZ 85004 -4427
 Phone: 602-417-9200

Receipt	
No:	4550024

Transaction #: 4671058	
Date of Transaction: 08/31/2019	
CUSTOMER:	
LARRY ZHANEL P.O. BOX 1082 ENNIS, TX 75120 US	

LINE #	QTY	DESCRIPTION	REMARKS	UNIT PRICE	TOTAL
1	1.00	LOCATABLE MINERALS / MINING CLAIMS- NOT NEW-UNADJUD, ONE AUTH NO. ONLY / MINING CLAIM MONEY RECEIVED CASES: AMC381821/\$495.00		- n/a -	495.00
TOTAL:					\$495.00

PAYMENT INFORMATION				
NOTE: Items will appear on credit card statement as "BLM O Mining Claim".				
1	AMOUNT:	495.00	POSTMARKED:	N/A
	TYPE:	CREDIT CARD	RECEIVED:	08/31/2019
	NAME:	LARRY ZHANEL P.O. BOX 1082 ENNIS TX 75120 US		
	CARD NO:	XXXXXXXXXXXX1007	AUTH CODE:	245533
	NAME ON CARD:	LARRY ZHANEL		
	SIGNATURE:	INTERNET		

REMARKS

This receipt was generated by the automated BLM Collections and Billing System and is a paper representation of a portion of the official electronic record contained therein.

DEPARTMENT OF THE INTERIOR
BUREAU OF LAND MANAGEMENT
MINING CLAIMS

Run Date/Time: 9/11/2018

MC Maintenance Fees Paid Through the BLM Pay Portal
(by Date Paid)

Page 428 Of 723

CBS Receipt: 4249549

Printed For Lead File # **AMC381820**

Agency Tracking ID: 1535572916

Assessment Year: 2019

Paid On: 8/29/2018

Number of BLM Serial Nr: 5

Total Amount Paid: \$1,085.00

Claim Name	BLM Serial No	Lead File No	Amount Paid
HIGH GRADE	AMC381825	AMC381820	\$310.00
PROSPECTOR'S PARADISE	AMC396028	AMC396025	\$310.00
DEVIL'S NEST 9	AMC427888	AMC427888	\$155.00
GOLD AMBITIONS	AMC436793	AMC436793	\$155.00
GOLD WATER	AMC436795	AMC436793	\$155.00

United States Department of the Interior
Bureau of Land Management
 BUSINESS & SUPPORT SVCS DIV
 ONE N CENTRAL AVE SUITE 800
 PHOENIX, AZ 85004 -4427
 Phone: 602-417-9200

Receipt

No: 4249549

Transaction #: 4365035	
Date of Transaction: 08/29/2018	
CUSTOMER:	
TAHARA BROWN 1984 W STATE RD 10 LAKE VILLAGE,IN 46349 US	

LINE #	QTY	DESCRIPTION	REMARKS	UNIT PRICE	TOTAL
1	1.00	LOCATABLE MINERALS / MINING CLAIMS- NOT NEW-UNADJUD,ONE AUTH NO. ONLY / MINING CLAIM MONEY RECEIVED CASES: AMC381825/\$1085.00		- n/a -	1085.00
TOTAL:					\$1,085.00

PAYMENT INFORMATION				
NOTE: Items will appear on credit card statement as "BLM O Mining Claim".				
1	AMOUNT:	1085.00	POSTMARKED:	N/A
	TYPE:	CREDIT CARD	RECEIVED:	08/29/2018
	NAME:	TAHARA BROWN 1984 W STATE RD 10 LAKE VILLAGE IN 46349 US		
	CARD NO:	XXXXXXXXXXXX2505	AUTH CODE:	050490
	NAME ON CARD:	TAHARA BROWN		
	SIGNATURE:			

REMARKS

This receipt was generated by the automated BLM Collections and Billing System and is a paper representation of a portion of the official electronic record contained therein.

DEPARTMENT OF THE INTERIOR
BUREAU OF LAND MANAGEMENT
MINING CLAIMS

Run Date/Time: 9/26/2018

MC Maintenance Fees Paid Through the BLM Pay Portal
(by Date Paid)

Page 2 Of 3

CBS Receipt: 4252408

Printed For Lead File # AMC381820

Agency Tracking ID: 1535736976

Assessment Year: 2019

Paid On: 8/31/2018

Number of BLM Serial Nr: 2

Total Amount Paid: \$620.00

Claim Name	BLM Serial No	Lead File No	Amount Paid
GOLDEN EAGLE	AMC381821	AMC381820	\$310.00
GOLD FEVER	AMC428296	AMC428296	\$310.00

United States Department of the Interior

Bureau of Land Management
 BUSINESS & SUPPORT SVCS DIV
 ONE N CENTRAL AVE SUITE 800
 PHOENIX, AZ 85004 -4427
 Phone: 602-417-9200

Receipt

No: 4252408

Transaction #: 4367926	
Date of Transaction: 08/31/2018	
CUSTOMER:	
MAGNUM MINING CORP. 1495 RIDGEVIEW DRIVE RENO,NV 89509 US	

LINE #	QTY	DESCRIPTION	REMARKS	UNIT PRICE	TOTAL
1	1.00	LOCATABLE MINERALS / MINING CLAIMS-NOT NEW-UNADJUD,ONE AUTH NO. ONLY / MINING CLAIM MONEY RECEIVED CASES: AMC381821/\$620.00		- n/a -	620.00
TOTAL:					\$620.00

PAYMENT INFORMATION				
NOTE: Items will appear on credit card statement as "BLM O Mining Claim".				
1	AMOUNT:	620.00	POSTMARKED:	N/A
	TYPE:	CREDIT CARD	RECEIVED:	08/31/2018
	NAME:	MAGNUM MINING CORP. 1495 RIDGEVIEW DRIVE RENO NV 89509 US		
	CARD NO:	XXXXXXXXXXXX3844	AUTH CODE:	153273
	NAME ON CARD:	MAGNUM MINING CORP.		
	SIGNATURE:			

REMARKS

This receipt was generated by the automated BLM Collections and Billing System and is a paper representation of a portion of the official electronic record contained therein.

UNITED STATES
DEPARTMENT OF THE INTERIOR
BUREAU OF LAND MANAGEMENT

381820
437154

CREDIT CARD PAYMENT
For Mining Claim Maintenance Fee

THIS IS A CHANGE OF ADDRESS

TELEPHONE SUBMISSION - ACCURACY OF THE BELOW INFORMATION IS THE RESPONSIBILITY OF THE CLAIMANT/OWNER

NAME JAMES PERRETTA
ADDRESS 34 SHERIDAN AV
CITY ~~PHOENIX~~ S.F. STATE NY ZIP 10304
PHONE # 718 - 720 3886

SEND RECEIPT TO Above address
 Other (Include Name and Mailing Address):

AMC NUMBER
AMC 381824
.. 437154

CLAIM/SITE NAME

2 # of Claim/Site
x 155.00 Each
\$ 310⁰⁰ Total Charged PER (INITIALS)

RECEIPT # 4230237

DATE STAMP

ENTERED
AUG 09 2018
BY: RAM

RECEIVED
BLM AZ STATE OFFICE
2018 AUG - 8 A 11:39
PHOENIX, ARIZONA

***** FOR OFFICIAL USE ONLY *****
DATE _____ INITIALS _____ VERIFIED _____

United States Department of the Interior
Bureau of Land Management
 DIV OF LANDS, MINRLS & ENERGY
 ONE N CENTRAL AVE
 PHOENIX, AZ 85004 -4427
 Phone: 602-417-9200

Receipt

No: 4230237

Transaction #: 4345506	
Date of Transaction: 08/08/2018	
CUSTOMER:	
JAMES PERRETTA 34 SHERIDAN AVE STATEN ISLAND, NY 10304-4528 US	

LINE #	QTY	DESCRIPTION	REMARKS	UNIT PRICE	TOTAL
1	1.00	LOCATABLE MINERALS / MINING CLAIMS-NOT NEW-UNADJUD, ONE AUTH NO. ONLY / MINING CLAIM MONEY RECEIVED CASES: AMC381824/\$310.00	2019 MAINT/2	- n/a -	310.00
TOTAL:					\$310.00

PAYMENT INFORMATION			
NOTE: Items will appear on credit card statement as "Bureau of Land Mgmt CO".			
1	AMOUNT:	310.00	POSTMARKED: N/A
	TYPE:	CREDIT CARD	RECEIVED: 08/08/2018
	NAME:	PERRETTA, JAMES 34 SHERIDAN AVE STATEN ISLAND NY 10304-4528 US	
	CARD NO:	XXXXXXXXXXXX8606	AUTH CODE: 08759C
	NAME ON CARD:	JAMES PERRETTA	
	SIGNATURE:		

REMARKS

This receipt was generated by the automated BLM Collections and Billing System and is a paper representation of a portion of the official electronic record contained therein.

Run Date: 09/05/17

Run Time: 02:33 PM

**DEPARTMENT OF THE INTERIOR
BUREAU OF LAND MANAGEMENT
MINING CLAIMS**

MC Maintenance Fees Paid Through the BLM Pay Portal

CBS Receipt: 3965383

Printed For Lead File # **AMC381820**

Agency Tracking ID: 1504033402

Assessment Year: 2018

Number of BLM Serial Nr: 6

Paid On: 08/29/2017

Total Amount Paid: \$1,395.00

Claim Name	BLM Serial No	Lead File No	Amount Paid
HIGH GRADE	AMC381825	AMC381820	\$310.00
PROSPECTOR'S PARADISE	AMC396028	AMC396025	\$310.00
PAY DIRT	AMC426218	AMC426212	\$310.00
DEVIL'S NEST 9	AMC427888	AMC427888	\$155.00
GOLD AMBITIONS	AMC436793	AMC436793	\$155.00
GOLD WATER	AMC436795	AMC436793	\$155.00

United States Department of the Interior
Bureau of Land Management
 BUSINESS & SUPPORT SVCS DIV
 ONE N CENTRAL AVE SUITE 800
 PHOENIX, AZ 85004 -4427
 Phone: 602-417-9200

Receipt

No: 3965383

Transaction #: 4075259	
Date of Transaction: 08/29/2017	
CUSTOMER:	
TAHARA BROWN 1984 W STATE RD 10 LAKE VILLAGE,IN 46349 US	

LINE #	QTY	DESCRIPTION	REMARKS	UNIT PRICE	TOTAL
1	1.00	LOCATABLE MINERALS / MINING CLAIMS- NOT NEW-UNADJUD,ONE AUTH NO. ONLY / MINING CLAIM MONEY RECEIVED CASES: AMC436793/\$1395.00		- n/a -	1395.00
TOTAL:					\$1,395.00

PAYMENT INFORMATION				
NOTE: Items will appear on credit card statement as "BLM O Mining Claim".				
1	AMOUNT:	1395.00	POSTMARKED:	N/A
	TYPE:	CREDIT CARD	RECEIVED:	08/29/2017
	NAME:	TAHARA BROWN 1984 W STATE RD 10 LAKE VILLAGE IN 46349 US		
	CARD NO:	XXXXXXXXXXXX7972	AUTH CODE:	029766
	NAME ON CARD:	TAHARA BROWN		
	EXPIRES:	03/2018		
	SIGNATURE:			

REMARKS

This receipt was generated by the automated BLM Collections and Billing System and is a paper representation of a portion of the official electronic record contained therein.

Run Date: 09/05/17

Run Time: 02:33 PM

**DEPARTMENT OF THE INTERIOR
BUREAU OF LAND MANAGEMENT
MINING CLAIMS**

MC Maintenance Fees Paid Through the BLM Pay Portal

CBS Receipt: 3965333

Printed For Lead File # AMC381820

Agency Tracking ID: 1504018874

Assessment Year: 2018

Number of BLM Serial Nr: 1

Paid On: 08/29/2017

Total Amount Paid: \$310.00

Claim Name	BLM Serial No	Lead File No	Amount Paid
GOLDEN EAGLE	AMC381821	AMC381820	\$310.00

United States Department of the Interior
Bureau of Land Management
 BUSINESS & SUPPORT SVCS DIV
 ONE N CENTRAL AVE SUITE 800
 PHOENIX, AZ 85004 -4427
 Phone: 602-417-9200

Receipt

No: 3965333

Transaction #: 4075209	
Date of Transaction: 08/29/2017	
CUSTOMER:	
MATTHEW B NEAL 35080 S NINE IRONS RANCH RD WICKENBURG, AZ 85390 US	

LINE #	QTY	DESCRIPTION	REMARKS	UNIT PRICE	TOTAL
1	1.00	LOCATABLE MINERALS / MINING CLAIMS- NOT NEW-UNADJUD, ONE AUTH NO. ONLY / MINING CLAIM MONEY RECEIVED CASES: AMC381821/\$310.00		- n/a -	310.00
TOTAL:					\$310.00

PAYMENT INFORMATION			
NOTE: Items will appear on credit card statement as "BLM O Mining Claim".			
1	AMOUNT:	310.00	POSTMARKED: N/A
	TYPE:	CREDIT CARD	RECEIVED: 08/29/2017
	NAME:	MATTHEW B NEAL 35080 S NINE IRONS RANCH RD WICKENBURG AZ 85390 US	
	CARD NO:	XXXXXXXXXXXX0869	AUTH CODE: 060151
	NAME ON CARD:	MATTHEW B NEAL	
	EXPIRES:	07/2020	
	SIGNATURE:		

REMARKS

This receipt was generated by the automated BLM Collections and Billing System and is a paper representation of a portion of the official electronic record contained therein.

When Recorded Return Document to:

381820

Check here is this is a change of address.

Telephone: _____

E-mail address: _____

AFFIDAVIT OF PERFORMANCE OF ANNUAL WORK

1. State of Arizona, County of Yavapai ss:

2. I (Name) Janet Oberlin

3. Reside at (Address) 33639 W. Carefree Hwy
Wickenburg

City Wickenburg County Maricopa

State AZ Zip 85390

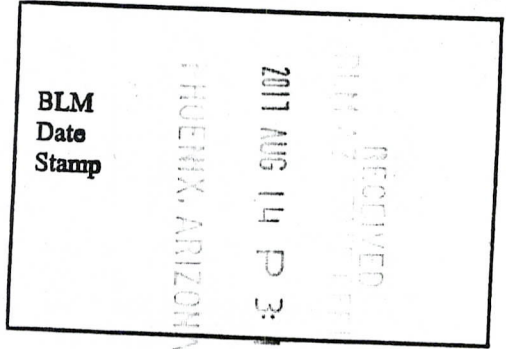
being duly sworn, depose and say that I am a citizen of the United States, more than eighteen years of age, and that all of the facts set forth in this affidavit, subject to the provisions and penalties of 18 U.S.C. 1001 pertaining to the filing of false, fictitious, or fraudulent statements with the United States, are true and correct according to the best of my knowledge, information and belief.

4. Owner's name and address (if not shown in Items 1-3 above).
Dale Dozier 33639 W. Carefree Hwy Wickenburg AZ 85390

5. That I am personally acquainted with the mining claim(s). The work and improvements were made by and at the expense of the owner(s) of said claim(s). Said contiguous group of claims, listed on this document, are situated in the

(optional) Mining District; _____ County, Arizona.

Line No.	AMC NUMBER	CLAIM/SITE NAME	COUNTY RECORDER DATA (if available)	TWP	RNG	SEC
1	381828	Gold Hunt				
2						
3						
4						
5						
6						



Form: MCF108
Revised July 2014
Page 1 of 2



BLM
Date
Stamp

RECEIVED
BLM AZ
2017 AUG 14 P
3:18
TUCSON, ARIZONA

7					
8					
9					
10					

6. That between the dates starting at 12 o'clock noon on September 1, 20 16 and ending at 12 o'clock noon on September 1, 20 17 at least \$ 472.00 dollars worth of work and improvements were done and performed upon said claim(s) or upon one or more of a contiguous group of claims for the benefit of all, wholly or partly outside of a contiguous group of claims for the benefit of all, not including the location work.

7. That the following persons were employed to perform the work and improvements described herein: _____
Deke Dozier, Janet Oberlin, Matt

8. That the work and improvements performed were: assessment work on claim
improving access roads,

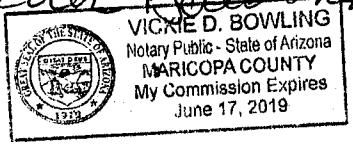
9. Dated: 7/3/17 Signature: Janet Oberlin

SUBSCRIBED AND SWORN TO before me, a Notary Public, this 10 day of July 20 17

By: Vickie D Bowling Janet Oberlin

Notary Public Vickie D Bowling

My Commission Expires June 17 2019



Bureau of Land Management
Arizona State Office
www.blm.gov/az

No. of Claims: 1 x \$10 = 10
Check No.: 393757 Init. MLC
Receipt No.: 2370
For BLM Use Only

Form: MCF108
Revised July 2014
Page 2 of 2

UNITED STATES
DEPARTMENT OF THE INTERIOR
Bureau of Land Management
Arizona State Office
One N. Central Avenue, Suite 800
Phoenix, AZ 85004-4427

AN EQUAL OPPORTUNITY EMPLOYER

PHOENIX, AZ 852

11 AUG 2017 PM 8:1



OFFICIAL BUSINESS
PENALTY FOR PRIVATE USE \$300

Bureau of Land Management
One North Central Avenue
Suite 800
Phoenix, AZ 85004-4427

RECEIVED
BLM STATE OFFICE
2017 AUG 14 P 3:18
PHOENIX, ARIZONA

85004-442700
Attn: Accounts



United States Department of the Interior
Bureau of Land Management
 DIV OF LANDS, MINRLS & ENERGY
 ONE N CENTRAL AVE
 PHOENIX, AZ 85004 -4427
 Phone: 602-417-9200

Receipt

No: 3937375

Transaction #: 4047003	
Date of Transaction: 08/15/2017	
CUSTOMER:	
JANET OBERLIN 33639 W CAREFREE HWY WICKENBURG, AZ 85390 US	

LINE #	QTY	DESCRIPTION	REMARKS	UNIT PRICE	TOTAL
1	1.00	LOCATABLE MINERALS / MINING CLAIMS- NOT NEW-UNADJUD, ONE AUTH NO. ONLY / MINING CLAIM MONEY RECEIVED CASES: AMC381823/\$10.00	POL 2017/1	- n/a -	10.00
TOTAL:					\$10.00

PAYMENT INFORMATION					
1	AMOUNT:	10.00	POSTMARKED:	08/11/2017	
	TYPE:	CHECK	RECEIVED:	08/14/2017	
	CHECK NO:	2370			
	NAME:	OBERLIN, JANET K 33639 W CAREFREE HWY WICKENBURG AZ 85390 US			

REMARKS
DON'T FORGET TO FILE THE WAIVER - VERY IMPORTANT

This receipt was generated by the automated BLM Collections and Billing System and is a paper representation of a portion of the official electronic record contained therein.

UNITED STATES
DEPARTMENT OF THE INTERIOR
BUREAU OF LAND MANAGEMENT
MAINTENANCE FEE WAIVER CERTIFICATION

53
JMC

AMC 381820

FORM APPROVED
OMB NO. 1004-0114
Expires: January 31, 2020

SEE INSTRUCTIONS ON PAGE 2

- This small miner waiver is filed for the assessment year beginning on September 1, 2017 and ending on September 1, 2018
- The undersigned and all related parties owned ten or fewer mining claims, mill, or tunnel sites located and maintained on Federal lands in the United States of America on September 1, 2017.
- The undersigned have performed the assessment work required by law for each mining claim listed prior to filing this waiver and understand that by filing this form, the undersigned must file an affidavit of assessment work with the Bureau of Land Management (BLM) by the December 30th following the filing of this waiver.
- The undersigned understand that if the assessment work obligation has not yet come due under 30 U.S.C. 28 (for those claims in their first assessment year only), a notice of intent to hold reciting this condition must be recorded by the December 30th following the filing of this waiver.
- The undersigned understand that mill and tunnel sites may also be listed on this waiver and be waived from payment of the maintenance fee, and that a notice of intent to hold for these sites is required to be filed with the BLM by the December 30th following the filing of this waiver.
- The undersigned understand and acknowledge that pursuant to 43 U.S.C. 1212 and 18 U.S.C. 1001, the filing or recording of a false, fictitious, or fraudulent document with the BLM may result in a fine of up to \$250,000, a prison term not to exceed five years, or both.
- The mining claims, mill or tunnel sites for which this waiver from payment of the maintenance fees is requested are:

CLAIM OR SITE NAME	BLM RECORDATION SERIAL NUMBER
1. <u>Gold Hunt</u> ✓	<u>AMC381823</u>
2.	
3.	
4.	
5.	
6.	
7.	
8.	
9.	
10.	

The owner(s) (claimants) of the above mining claims and sites are:

Nw check
 1st Janet Oberlin
 (Owner's Name - Please Print)
33639 W. Carefree Hwy
 (Owner's Mailing Address)
Wickenburg
 (City)
AZ
 (State)
85390
 (Zip Code)

9-6-17 Address updated PB

Janet Oberlin
 (Owner's Signature)

1st Jack Dorzic
 (Owner's Name - Please Print)
33639 W. Carefree Hwy
 (Owner's Mailing Address)
wickenburg
 (City)
AZ
 (State)
85309
 (Zip Code)

9-6-17 Address updated PB

Jack Dorzic
 (Owner's Signature)

(Owner's Name - Please Print)
 (Owner's Mailing Address)
 (Owner's Name - Please Print)
 (Owner's Mailing Address)

AC 483 PB
ENTERED SEP 01 2017
 (City)

(Owner's Signature)
 (City)

(State)
 (Zip Code)

PHOENIX, ARIZONA
 2017 JUL 3 11:16
 RECEIVED
 BLM AZ STATE OFFICE

(Owner's Name - Please Print)	(Owner's Signature)		
(Owner's Mailing Address)	(City)	(State)	(Zip Code)
(Owner's Name - Please Print)	(Owner's Signature)		
(Owner's Mailing Address)	(City)	(State)	(Zip Code)
(Owner's Name - Please Print)	(Owner's Signature)		
(Owner's Mailing Address)	(City)	(State)	(Zip Code)
(Owner's Name - Please Print)	(Owner's Signature)		
(Owner's Mailing Address)	(City)	(State)	(Zip Code)

18 U.S.C. 1001 and 43 U.S.C. 1212 make it a crime for any person knowingly and willfully to make to any department or agency of the United States any false, fictitious or fraudulent statements or representations as to any matter within its jurisdiction.

INSTRUCTIONS

1. This certification is made under the provisions of 43 U.S.C. § 1744 and 30 U.S.C. §28-28k and the regulations thereunder (43 CFR Part 3830).
2. The claimant(s) must fill in the dates in paragraph 1 for the beginning and ending of the assessment year for which this waiver is sought.
3. The claimant(s) must fill in the date in paragraph 2 for the beginning of the assessment year for which this waiver is sought.
4. All claim and site names and BLM serial numbers must be listed for the mining claims, mill sites, and tunnel sites for which the waiver is sought.
5. All owners of the mining claims, mill sites, and tunnel sites and their addresses must be given.
6. This waiver form must be signed by all the claimants or their designated agent, in original form. If an agent is designated, a notarized designation of agent, signed by all of the claimants with proper address given, must be submitted with this waiver.
7. This form must be filed no later than September 1st for the upcoming assessment year in the BLM State Office where the mining claims or sites are recorded, or the waiver cannot be granted by the BLM. (Example: To obtain a waiver for the assessment year 2012, which begins on September 1, 2011, you must qualify for and file for a waiver no later than September 1, 2011, in the proper BLM State Office.)
8. For all mining claims which require assessment work, you must record an affidavit of labor on or before the December 30th immediately following the filing of this waiver. For all other mining claims or sites waived, you must record a notice of intent to hold on or before the December 30th immediately following the filing of this waiver.
9. Mill and tunnel sites may also be listed on this waiver and be waived from payment of the maintenance fee. A notice of intent to hold for these sites is required to be filed by the December 30th following the filing of this waiver.

RECEIVED
 BLM AZ STATE OFFICE
 2017 JUL - 3 A 11: 16
 PHOENIX, ARIZONA

FOR OFFICIAL USE ONLY

UNITED STATES DEPARTMENT OF THE INTERIOR
BUREAU OF LAND MANAGEMENT

MC NATIONWIDE CLAIMANT LISTING
September 05, 2017

Cust	AZ	National
	CLAIMANT	Total
DOZIER DALE 14230 N 19TH AVE UNIT 104 PHOENIX, AZ 85023-6757	1	1
OBERLIN JANET K 14230 N 19TH AVE UNIT 104 PHOENIX, AZ 85023-6757	1	1

**United States Department of the
Interior
Bureau of Land Management
DIV OF LANDS, MINRLS & ENERGY
ONE N CENTRAL AVE
PHOENIX, AZ 85004 -4427
Phone: 602-417-9200**

Receipt

No: 3937375

Transaction #: 4047003	
Date of Transaction: 08/15/2017	
CUSTOMER:	
JANET OBERLIN 33639 W CAREFREE HWY WICKENBURG, AZ <u>85390</u> US	

LINE #	QTY	DESCRIPTION	REMARKS	UNIT PRICE	TOTAL
1	1.00	LOCATABLE MINERALS / MINING CLAIMS-NOT NEW-UNADJUD, ONE AUTH NO. ONLY / MINING CLAIM MONEY RECEIVED CASES: AMC381823/\$10.00	POL 2017/1	- n/a -	10.00
TOTAL:					\$10.00

PAYMENT INFORMATION					
1	AMOUNT:	10.00	POSTMARKED:	08/11/2017	
	TYPE:	CHECK	RECEIVED:	08/14/2017	
	CHECK NO:	2370			
	NAME:	OBERLIN, JANET K 33639 W CAREFREE HWY WICKENBURG AZ 85390 US			

REMARKS

DON'T FORGET TO FILE THE WAIVER - VERY IMPORTANT
--

This receipt was generated by the automated BLM Collections and Billing System and is a paper representation of a portion of the official electronic record contained therein.

**DEPARTMENT OF THE INTERIOR
BUREAU OF LAND MANAGEMENT
MINING CLAIMS**

Run Date/Time: 09/05/2017 05:07 PM

(LIVE) Serial Register Page

Page 1 of 2

01 10-21-1976;090STAT0090;43USC1744
Case Type 384201: PLACER CLAIM
Claim Name: GOLD HUNT
Commodity :
Case Disposition: ACTIVE
Required Maintenance Fee: \$310.00

Total Acres
40.000

Serial Number
AMC381823
Lead File Number
AMC381820

Name & Address

OBERLIN JANET K	14230 N 19TH AVE UNIT 104	PHOENIX, AZ 85023-6757	CLAIMANT
DOZIER DALE	14230 N 19TH AVE UNIT 104	PHOENIX, AZ 85023-6757	CLAIMANT

Previous ADDRESS

Mer Twp	Rng	Sec	Quadrant	District/Field Office	County
14	0100N	0050W	027 SW	HASSAYAMPA FO	YAVAPAI

Act Date	Code	Action	Action Remarks	Receipt Number
02/05/2007	403	LOCATION DATE		
04/10/2007	395	RECORDATION NOTICE RECD	1	1470655
07/03/2017	483	SMALL MINER CERT FILED	2018	
08/14/2017	480	EVID OF ASSMT FILED	2017	3937375
07/13/2016	483	SMALL MINER CERT FILED	2017	
07/13/2016	480	EVID OF ASSMT FILED	2016	3606068
07/01/2015	483	SMALL MINER CERT FILED	2016	
07/01/2015	480	EVID OF ASSMT FILED	2015	3333835
04/09/2014	483	SMALL MINER CERT FILED	2015	
04/09/2014	480	EVID OF ASSMT FILED	2014	3007474
04/22/2013	483	SMALL MINER CERT FILED	2014	
04/22/2013	480	EVID OF ASSMT FILED	2013	2779125
08/30/2012	483	SMALL MINER CERT FILED	2013	
12/14/2012	481	NOTICE OF INTENT TO HOLD	2012	2709208
08/26/2011	682	MAINTENANCE FEE/\$140	2012	2417052
08/19/2010	682	MAINTENANCE FEE/\$140	2011	2195732
08/20/2009	682	MAINTENANCE FEE/\$140	2010	1982811
08/12/2008	582	MAINTENANCE FEE/\$125	2009	1760228
08/07/2007	582	MAINTENANCE FEE/\$125	2008	1538227
04/10/2007	484	LOCATION YEAR / MAINTENANCE	2007	1470655

**NO WARRANTY IS MADE BY BLM
FOR USE OF THE DATA FOR
PURPOSES NOT INTENDED BY BLM**

**DEPARTMENT OF THE INTERIOR
BUREAU OF LAND MANAGEMENT
MINING CLAIMS**

Run Date/Time: 09/05/2017 05:07 PM

(LIVE) Serial Register Page

Page 2 of 2

07/03/2017	396	TRF OF INTEREST FILED	LAVELLE HALLIE R	3878360
07/03/2017	396	TRF OF INTEREST FILED	LAVELLE PAT	3878360
07/03/2017	396	TRF OF INTEREST FILED	KETTERLING BARRY L	3878360
07/03/2017	396	TRF OF INTEREST FILED	KETTERLING SHANNON M	3878360
02/20/2013	396	TRF OF INTEREST FILED	STEELHAMMER JAMES E	2743382
02/20/2013	396	TRF OF INTEREST FILED	LOY H MAX JR	2791638
02/20/2013	396	TRF OF INTEREST FILED	LOY H MAX JR 2	2791638
02/20/2013	396	TRF OF INTEREST FILED	STEELHAMMER MARGARET	2743382
07/18/2007	669	LAND STATUS CHECKED		
05/15/2007	396	TRF OF INTEREST FILED	GORDON GERALD P JR	1491372
05/15/2007	396	TRF OF INTEREST FILED	BROWN TAHARA	1491372
05/15/2007	396	TRF OF INTEREST FILED	GORDON GERALD JR	1491372
04/10/2007	501	ACCT ADV IN LEAD FILE	AMC381820;	

Line Nr Remarks

**NO WARRANTY IS MADE BY BLM
FOR USE OF THE DATA FOR
PURPOSES NOT INTENDED BY BLM**

U.S. DEPARTMENT OF THE INTERIOR
BUREAU OF LAND MANAGEMENT



Mining Claims

Last modified: 09/01/2017 18:25:36

Status: **ACTIVE** Last Assmt Yr: **2018**

Serial Number

AMC381823

[View](#) [Void](#) [Delete](#) [Copy](#)

[Serial Register Page](#)

Case Header Details

Case Type	Claim Name	Commodity	Lead File Nr	Case Acres	Curr Mnt Fee	Military Waiver	Leave Military	Military Expiration
384201	GOLD HUNT		AMC381820	40.000	\$310.00			

[Update Header Details](#)

ENTERED SEP 06 2017

Both Addresses updated per 2018 WVR rec'd on 7/13/17

Owner Details

Search Criteria: Search Column: [Search](#)

Proprietor Name(LFI)	Int Rel	Address	Address2	City	State	Zip
DOZIER DALE	58	33639 W CAREFREE HWY		WICKENBURG	AZ	85390
OBERLIN JANET K	58	33639 W CAREFREE HWY		WICKENBURG	AZ	85390

[Update Customer Details](#) # Customers: 2 [Update Multiple Cases](#)

Land Description Details

Meridian: Township: Range: Section: Search Column: [Search](#)

Meridian	Twp	Range	Sec	NE	NW	SW	SE	Geo St	County	Office	SMA
14	0100N	0050W	027			X		AZ	YAVAPAI	HASSAYAMPA FO	BUREAU OF LAND MGMT

[Update Location Details](#) # Locations: [Update Multiple Cases](#)

Action Details

Search Criteria: Search Column: [Search](#)

Date (mm/dd/yyyy)	Code	Action Taken	Action Remarks	Receipt Nr
1 02/05/2007	403	LOCATION DATE		
2 04/10/2007	395	RECORDATION NOTICE RECD	1	1470655
3 07/03/2017	483	SMALL MINER CERT FILED	2018	
4 08/14/2017	480	EVID OF ASSMT FILED	2017	3937375
5 07/03/2017	396	TRF OF INTEREST FILED	LAVELLE PAT	3878360
6 07/03/2017	396	TRF OF INTEREST FILED	LAVELLE HALLIE R	3878360
7 07/03/2017	396	TRF OF INTEREST FILED	KETTERLING SHANNON M	3878360

[Update Action Details](#) # Actions: 38 [Update Multiple Cases](#)

Remarks

Search Criteria: Search Column: [Search](#)

Line #	Remarks
---	No Data Found

[Update Remarks](#) # Remarks: 0 [Update Multiple Cases](#)

Top of Screen

**DEPARTMENT OF THE INTERIOR
BUREAU OF LAND MANAGEMENT
MINING CLAIMS**

Run Date/Time: 09/06/2017 08:40 AM

(LIVE) Serial Register Page

Page 1 of 2

01 10-21-1976;090STAT0090;43USC1744

Case Type 384201: PLACER CLAIM

Claim Name: GOLD HUNT

Commodity :

Case Disposition: ACTIVE

Required Maintenance Fee: \$310.00

**Total Acres
40.000**

**Serial Number
AMC381823
Lead File Number
AMC381820**

Name & Address

Int Rel

OBERLIN JANET K	33639 W CAREFREE HWY	WICKENBURG, AZ 85390	CLAIMANT
DOZIER DALE	33639 W CAREFREE HWY	WICKENBURG, AZ 85390	CLAIMANT

Mer Twp	Rng	Sec	Quadrant	District/Field Office	County	
14	0100N	0050W	027	SW	HASSAYAMPA FO	YAVAPAI

Act Date	Code	Action	Action Remarks	Receipt Number
02/05/2007	403	LOCATION DATE		
04/10/2007	395	RECORDATION NOTICE RECD	1	1470655
07/03/2017	483	SMALL MINER CERT FILED	2018	
08/14/2017	480	EVID OF ASSMT FILED	2017	3937375
07/13/2016	483	SMALL MINER CERT FILED	2017	
07/13/2016	480	EVID OF ASSMT FILED	2016	3606068
07/01/2015	483	SMALL MINER CERT FILED	2016	
07/01/2015	480	EVID OF ASSMT FILED	2015	3333835
04/09/2014	483	SMALL MINER CERT FILED	2015	
04/09/2014	480	EVID OF ASSMT FILED	2014	3007474
04/22/2013	483	SMALL MINER CERT FILED	2014	
04/22/2013	480	EVID OF ASSMT FILED	2013	2779125
08/30/2012	483	SMALL MINER CERT FILED	2013	
12/14/2012	481	NOTICE OF INTENT TO HOLD	2012	2709208
08/26/2011	682	MAINTENANCE FEE/\$140	2012	2417052
08/19/2010	682	MAINTENANCE FEE/\$140	2011	2195732
08/20/2009	682	MAINTENANCE FEE/\$140	2010	1982811
08/12/2008	582	MAINTENANCE FEE/\$125	2009	1760228
08/07/2007	582	MAINTENANCE FEE/\$125	2008	1538227
04/10/2007	484	LOCATION YEAR / MAINTENANCE	2007	1470655

DEPARTMENT OF THE INTERIOR
BUREAU OF LAND MANAGEMENT
MINING CLAIMS

Run Date/Time: 09/06/2017 08:40 AM

(LIVE) Serial Register Page

Page 2 of 2

07/03/2017	170	ADDRESS CHANGE FILED	OBERLIN JANET K	
07/03/2017	170	ADDRESS CHANGE FILED	DOZIER DALE	
07/03/2017	396	TRF OF INTEREST FILED	LAVELLE PAT	3878360
07/03/2017	396	TRF OF INTEREST FILED	KETTERLING SHANNON M	3878360
07/03/2017	396	TRF OF INTEREST FILED	LAVELLE HALLIE R	3878360
07/03/2017	396	TRF OF INTEREST FILED	KETTERLING BARRY L	3878360
02/20/2013	396	TRF OF INTEREST FILED	LOY H MAX JR 2	2791638
02/20/2013	396	TRF OF INTEREST FILED	STEELHAMMER MARGARET	2743382
02/20/2013	396	TRF OF INTEREST FILED	LOY H MAX JR	2791638
02/20/2013	396	TRF OF INTEREST FILED	STEELHAMMER JAMES E	2743382
07/18/2007	669	LAND STATUS CHECKED		
05/15/2007	396	TRF OF INTEREST FILED	GORDON GERALD JR	1491372
05/15/2007	396	TRF OF INTEREST FILED	BROWN TAHARA	1491372
05/15/2007	396	TRF OF INTEREST FILED	GORDON GERALD P JR	1491372
04/10/2007	501	ACCT ADV IN LEAD FILE	AMC381820;	

Line Nr Remarks

0001 NEW ADDRESS ON 2018 WVR FOR J OBERLIN & D DOZIER;

NO WARRANTY IS MADE BY BLM
FOR USE OF THE DATA FOR
PURPOSES NOT INTENDED BY BLM

Run Date: 07/31/17

Run Time: 02:19 PM

**DEPARTMENT OF THE INTERIOR
BUREAU OF LAND MANAGEMENT
MINING CLAIMS**

MC Maintenance Fees Paid Through the BLM Pay Portal

CBS Receipt: 3903025

Printed For Lead File # AMC381820

Agency Tracking ID: 1500931923

Number of BLM Serial Nr: 2

Assessment Year: 2018

Total Amount Paid: \$310.00

Paid On: 07/24/2017

Claim Name	BLM Serial No	Lead File No	Amount Paid
GOLDEN TREASURE	AMC381824	AMC381820	\$155.00
GOLDEN NUGGET	AMC437154	AMC437154	\$155.00

United States Department of the Interior
Bureau of Land Management
 BUSINESS & SUPPORT SVCS DIV
 ONE N CENTRAL AVE SUITE 800
 PHOENIX, AZ 85004 -4427
 Phone: 602-417-9200

Receipt

No: 3903025

Transaction #: 4012385	
Date of Transaction: 07/24/2017	
CUSTOMER:	
JAMES PERRETTA 34 SHERIDAN AVENUE STATEN ISLAND,NY 10304 US	

LINE #	QTY	DESCRIPTION	REMARKS	UNIT PRICE	TOTAL
1	1.00	LOCATABLE MINERALS / MINING CLAIMS- NOT NEW-UNADJUD,ONE AUTH NO. ONLY / MINING CLAIM MONEY RECEIVED CASES: AMC381824/\$310.00		- n/a -	310.00
TOTAL:					\$310.00

PAYMENT INFORMATION			
NOTE: Items will appear on credit card statement as "BLM O Mining Claim".			
1	AMOUNT:	310.00	POSTMARKED: N/A
	TYPE:	CREDIT CARD	RECEIVED: 07/24/2017
	NAME:	JAMES PERRETTA 34 SHERIDAN AVENUE STATEN ISLAND NY 10304 US	
	CARD NO:	XXXXXXXXXXXX9805	AUTH CODE: 013617
	NAME ON CARD:	JAMES PERRETTA	
	EXPIRES:	11/2019	
	SIGNATURE:		

REMARKS

This receipt was generated by the automated BLM Collections and Billing System and is a paper representation of a portion of the official electronic record contained therein.

Run Date: 07/19/16

Run Time: 03:13 PM

**DEPARTMENT OF THE INTERIOR
BUREAU OF LAND MANAGEMENT
MINING CLAIMS**

MC Maintenance Fees Paid Through the BLM Pay Portal

CBS Receipt: 3589325

Printed For Lead File # AMC381820

Agency Tracking ID: 1466446743

Assessment Year: 2017

Number of BLM Serial Nr: 2

Paid On: 06/20/2016

Total Amount Paid: \$310.00

Claim Name	BLM Serial No	Lead File No	Amount Paid
GOLDEN TREASURE	AMC381824	AMC381820	\$155.00
GOLDEN NUGGET	AMC437154	AMC437154	\$155.00

United States Department of the Interior
Bureau of Land Management
 BUSINESS & SUPPORT SVCS DIV
 ONE N CENTRAL AVE SUITE 800
 PHOENIX, AZ 85004 -4427
 Phone: (602) 417-9200

Receipt

No: 3589325

Transaction #: 3692483	
Date of Transaction: 06/20/2016	
CUSTOMER:	
JAMES PERRETTA 34- SHERIDAN AVENUE STATEN ISLAND,NY 10304 US	

LINE #	QTY	DESCRIPTION	REMARKS	UNIT PRICE	TOTAL
1	1.00	LOCATABLE MINERALS / MINING CLAIMS- NOT NEW-UNADJUD,ONE AUTH NO. ONLY / MINING CLAIM MONEY RECEIVED CASES: AMC381824/\$310.00		- n/a -	310.00
TOTAL:					\$310.00

PAYMENT INFORMATION				
NOTE: Items will appear on credit card statement as "BLM O Mining Claim".				
1	AMOUNT:	310.00	POSTMARKED:	N/A
	TYPE:	CREDIT CARD	RECEIVED:	06/20/2016
	NAME:	JAMES PERRETTA 34- SHERIDAN AVENUE STATEN ISLAND NY 10304 US		
	CARD NO:	XXXXXXXXXXXX6601	AUTH CODE:	032314
	NAME ON CARD:	JAMES PERRETTA		
	EXPIRES:	01/2019		
	SIGNATURE:			

REMARKS

This receipt was generated by the automated BLM Collections and Billing System and is a paper representation of a portion of the official electronic record contained therein.

Run Date: 09/14/16

Run Time: 01:48 PM

**DEPARTMENT OF THE INTERIOR
BUREAU OF LAND MANAGEMENT
MINING CLAIMS**

MC Maintenance Fees Paid Through the BLM Pay Portal

CBS Receipt: 3650501

Printed For Lead File # **AMC381820**

Agency Tracking ID: 1472742500

Assessment Year: 2017

Number of BLM Serial Nr: 5

Paid On: 09/01/2016

Total Amount Paid: \$1,860.00

Claim Name	BLM Serial No	Lead File No	Amount Paid
GOLDEN EAGLE	AMC381821	AMC381820	\$310.00
RINCON #1	AMC426394	AMC426394	\$930.00
MARCUS MINE	AMC426395	AMC426394	\$155.00
RINCON LODGE	AMC426396	AMC426394	\$155.00
GOLD FEVER	AMC428296	AMC428296	\$310.00

United States Department of the Interior
Bureau of Land Management
 BUSINESS & SUPPORT SVCS DIV
 ONE N CENTRAL AVE SUITE 800
 PHOENIX, AZ 85004 -4427
 Phone: (602) 417-9200

Receipt

No: 3650501

Transaction #: 3754520	
Date of Transaction: 09/01/2016	
CUSTOMER:	
MATTHEW B NEAL 1150 N MUSTANG TRL WICKENBURG, AZ 85390 US	

LINE #	QTY	DESCRIPTION	REMARKS	UNIT PRICE	TOTAL
1	1.00	LOCATABLE MINERALS / MINING CLAIMS- NOT NEW-UNADJUD, ONE AUTH NO. ONLY / MINING CLAIM MONEY RECEIVED CASES: AMC428296/\$1860.00		- n/a -	1860.00
TOTAL:					\$1,860.00

PAYMENT INFORMATION					
NOTE: Items will appear on credit card statement as "BLM O Mining Claim".					
1	AMOUNT:	1860.00	POSTMARKED:	N/A	
	TYPE:	CREDIT CARD	RECEIVED:	09/01/2016	
	NAME:	MATTHEW B NEAL 1150 N MUSTANG TRL WICKENBURG AZ 85390 US			
	CARD NO:	XXXXXXXXXXXX0869	AUTH CODE:	072662	
	NAME ON CARD:	MATTHEW B NEAL			
	EXPIRES:	07/2020			
	SIGNATURE:				

REMARKS

This receipt was generated by the automated BLM Collections and Billing System and is a paper representation of a portion of the official electronic record contained therein.

Run Date: 09/09/16

Run Time: 05:54 AM

**DEPARTMENT OF THE INTERIOR
BUREAU OF LAND MANAGEMENT
MINING CLAIMS**

MC Maintenance Fees Paid Through the BLM Pay Portal

CBS Receipt: 3638886

Printed For Lead File # **AMC381820**

Agency Tracking ID: 1471962794

Assessment Year: 2017

Number of BLM Serial Nr: 9

Paid On: 08/23/2016

Total Amount Paid: \$2,015.00

Claim Name	BLM Serial No	Lead File No	Amount Paid
HIGH GRADE	AMC381825	AMC381820	\$310.00
PROSPECTOR'S PARADISE	AMC396028	AMC396025	\$310.00
ANTELOPE BEND	AMC426213	AMC426212	\$310.00
PAY DIRT	AMC426218	AMC426212	\$310.00
DEVIL'S NEST 9	AMC427888	AMC427888	\$155.00
GOLD AMBITIONS	AMC436793	AMC436793	\$155.00
GOLD WATER	AMC436795	AMC436793	\$155.00
CUINAZ	AMC437119	AMC437117	\$155.00
LUCKY LADY	AMC437123	AMC437117	\$155.00

United States Department of the Interior
Bureau of Land Management
 BUSINESS & SUPPORT SVCS DIV
 ONE N CENTRAL AVE SUITE 800
 PHOENIX, AZ 85004 -4427
 Phone: (602) 417-9200

Receipt

No: 3638886

Transaction #: 3742801	
Date of Transaction: 08/23/2016	
CUSTOMER:	
GERALD GORDON P.O. BOX 800 CONGRESS, AZ 85332 US	

LINE #	QTY	DESCRIPTION	REMARKS	UNIT PRICE	TOTAL
1	1.00	LOCATABLE MINERALS / MINING CLAIMS- NOT NEW-UNADJUD, ONE AUTH NO. ONLY / MINING CLAIM MONEY RECEIVED CASES: AMC426213/\$2015.00		- n/a -	2015.00
TOTAL:					\$2,015.00

PAYMENT INFORMATION			
NOTE: Items will appear on credit card statement as "BLM O Mining Claim".			
1	AMOUNT:	2015.00	POSTMARKED: N/A
	TYPE:	CREDIT CARD	RECEIVED: 08/23/2016
	NAME:	GERALD GORDON P.O. BOX 800 CONGRESS AZ 85332 US	
	CARD NO:	XXXXXXXXXXXX4937	AUTH CODE: 782274
	NAME ON CARD:	GERALD GORDON	
	EXPIRES:	12/2019	
	SIGNATURE:		

REMARKS

This receipt was generated by the automated BLM Collections and Billing System and is a paper representation of a portion of the official electronic record contained therein.

UNITED STATES
DEPARTMENT OF THE INTERIOR
BUREAU OF LAND MANAGEMENT
MAINTENANCE FEE WAIVER CERTIFICATION

93
Ad

381820
FORM APPROVED
OMB NO. 1004-0114
Expires: October 31, 2016

SEE INSTRUCTIONS ON PAGE 2

- This small miner waiver is filed for the assessment year beginning on September 1, 2016 and ending on September 1, 2017.
- The undersigned and all related parties owned ten or fewer mining claims, mill, or tunnel sites located and maintained on Federal lands in the United States of America on September 1, 2016.
- The undersigned have performed the assessment work required by law for each mining claim listed prior to filing this waiver and understand that by filing this form, the undersigned must file an affidavit of assessment work with the Bureau of Land Management (BLM) by the December 30th following the filing of this waiver.
- The undersigned understand that if the assessment work obligation has not yet come due under 30 U.S.C. 28 (for those claims in their first assessment year only), a notice of intent to hold reciting this condition must be recorded by the December 30th following the filing of this waiver.
- The undersigned understand that mill and tunnel sites may also be listed on this waiver and be waived from payment of the maintenance fee, and that a notice of intent to hold for these sites is required to be filed with the BLM by the December 30th following the filing of this waiver.
- The undersigned understand and acknowledge that pursuant to 43 U.S.C. 1212 and 18 U.S.C. 1001, the filing or recording of a false, fictitious, or fraudulent document with the BLM may result in a fine of up to \$250,000, a prison term not to exceed five years, or both.
- The mining claims, mill or tunnel sites for which this waiver from payment of the maintenance fees is requested are:

CLAIM OR SITE NAME	BLM RECORDATION SERIAL NUMBER
1. Gold Hunt ✓	AMC381823
2.	
3.	
4.	
5.	
6.	
7.	
8.	
9.	
10.	

RECEIVED
BLM AZ STATE OFFICE
2016 JUL 13 P 2:31
PHOENIX, ARIZONA

The owner(s) (claimants) of the above mining claims and sites are:

Patrick Lavelle

 (Owner's Name - Please Print)
 21616 N 150th Dr

 (Owner's Mailing Address)

Patrick Lavelle

 (Owner's Signature)
 Sun City West AZ 85375

 (City) (State) (Zip Code)

Hallie Lavelle

 (Owner's Name - Please Print)
 21616 N 150th Dr

 (Owner's Mailing Address)

Hallie Lavelle

 (Owner's Signature)
 Sun City West AZ 85375

 (City) (State) (Zip Code)

 (Owner's Name - Please Print)

 (Owner's Mailing Address)

 (Owner's Signature)

 (City) (State) (Zip Code)

 (Owner's Name - Please Print)

 (Owner's Mailing Address)

 (Owner's Signature)

 (City) (State) (Zip Code)

(Continued on page 2)

ENTERED
483
AUG 30 2016
BY: *[Signature]*

nmw
10f2

UNITED STATES
DEPARTMENT OF THE INTERIOR
BUREAU OF LAND MANAGEMENT
MAINTENANCE FEE WAIVER CERTIFICATION

93

381820

FORM APPROVED
OMB NO. 1004-0114
Expires: October 31, 2016

SEE INSTRUCTIONS ON PAGE 2

1. This small miner waiver is filed for the assessment year beginning on September 1, 2016 and ending on September 1, 2017.
2. The undersigned and all related parties owned ten or fewer mining claims, mill, or tunnel sites located and maintained on Federal lands in the United States of America on September 1, 2016.
3. The undersigned have performed the assessment work required by law for each mining claim listed prior to filing this waiver and understand that by filing this form, the undersigned must file an affidavit of assessment work with the Bureau of Land Management (BLM) by the December 30th following the filing of this waiver.
4. The undersigned understand that if the assessment work obligation has not yet come due under 30 U.S.C. 28 (for those claims in their first assessment year only), a notice of intent to hold reciting this condition must be recorded by the December 30th following the filing of this waiver.
5. The undersigned understand that mill and tunnel sites may also be listed on this waiver and be waived from payment of the maintenance fee, and that a notice of intent to hold for these sites is required to be filed with the BLM by the December 30th following the filing of this waiver.
6. The undersigned understand and acknowledge that pursuant to 43 U.S.C. 1212 and 18 U.S.C. 1001, the filing or recording of a false, fictitious, or fraudulent document with the BLM may result in a fine of up to \$250,000, a prison term not to exceed five years, or both.
7. The mining claims, mill or tunnel sites for which this waiver from payment of the maintenance fees is requested are:

CLAIM OR SITE NAME	BLM RECORDATION SERIAL NUMBER
1. Gold Hunt	AMC381823
2.	
3.	
4.	
5.	
6.	
7.	
8.	
9.	
10.	

RECEIVED
BLM AZ STATE OFFICE
PHOENIX, ARIZONA
2016 JUL 13 P 2:31

The owner(s) (claimants) of the above mining claims and sites are:

Barry Ketterling

 (Owner's Name - Please Print)
 3520 E 8th St

 (Owner's Mailing Address)

Barry Ketterling

 (Owner's Signature)
 Casper WY 82609

 (City) (State) (Zip Code)

Shannon Ketterling

 (Owner's Name - Please Print)
 3520 E 8th St

 (Owner's Mailing Address)

Shannon Ketterling

 (Owner's Signature)
 Casper WY 82609

 (City) (State) (Zip Code)

 (Owner's Name - Please Print)

 (Owner's Mailing Address)

 (Owner's Signature)

 (City) (State) (Zip Code)

 (Owner's Name - Please Print)

 (Owner's Mailing Address)

 (Owner's Signature)

 (City) (State) (Zip Code)

(Continued on page 2)

ENTERED
 983
 AUG 30 2016
 BY: *[Signature]*

new

20f2

381820

Bureau of Land Management
Lands/Recreation & Planning
One N. Central Avenue, Suite 800
Phoenix, AZ 85004-2203

RE: Mining Claim AMC381823 (Gold Hunt)

To Whom it May Concern,

Enclosed:

Notarized and recorded Affidavit of Annual Assessment Work
Maintenance Fee Waiver Certification
\$10 Fee

If you have any questions or need further information, please call.

Sincerely,
Hallie Lavelle
623-242-9001

RECEIVED
BLM AZ STATE OFFICE
2016 JUL 13 P 2:30
PHOENIX, ARIZONA

ENTERED
JUL 15 2016
BY: *Ran*

Handwritten initials/signature



Recorded at the request of:

When Recorded, MAIL TO:

Patrick Lavelle
21616 N 150th Dr
Sun City West, AZ 85375

Affidavit of Annual
Assessment Work

RECEIVED
BEM AZ STATE OFFICE
2016 JUL 13 P 2:30
PHOENIX ARIZONA

UNITED STATES
DEPARTMENT OF THE INTERIOR
BUREAU OF LAND MANAGEMENT

FORM APPROVED
OMB NO.: 1004-0114
Expires: October 31, 2016

381820

AFFIDAVIT OF ANNUAL ASSESSMENT WORK

WHEN RECORDED, MAIL DOCUMENT TO:

NAME: Patrick Lavelle

ADDRESS: 21616 N 150th Dr

CITY, STATE, ZIP: Sun City West, AZ 853752015

FOR COUNTY RECORDER'S USE

No. of Claims ¹

x \$10/claim

Total due BLM \$ 10.00

TO ALL WHOM IT MAY CONCERN:

1. The undersigned certifies that at least \$100 per claim was expended for development, labor and improvements, or equivalent value added, as the annual assessment work for the assessment year ending September 1, 2016 for the following contiguous unpatented mining claim(s), located in the County of Yavapai, in the State of Arizona.

BLM Serial No.	Name of Claim	Tp Rg Sec Mer				County Recordation Book and Page No.	Date
		Example: 13N 5E 14 MDM					
AMC381823	Gold Hunt	10N	5W	27	AZ14	B:4936 P:508 & 607	2/08/13

RECEIVED
 BLM AVASTA OFFICE
 2016 JUL 13 P 2:30
 PHOENIX, ARIZONA

(Continued on page 2)

RECEIPT # 3606068

2. Type of labor and improvements (specify what was done and give the total value for that labor and improvement to show at least \$100 for each claim). If a geological, geochemical, or geophysical survey was performed, as per 30 U.S.C. 28-1, reference the title of the report of survey, give cost and date of the survey and report, and indicate it was filed with the County Recorder:

Description of Work Performed	Value of Work Performed	Date Work Was Performed
assessment work done on claim	120	12/06/15
improvement work on claim	130	12/07/15
assessment work on claim	90	02/10/16
assessment work on claim	80	02/12/16
fuel to claim	16	12/07/15

3. Name and mailing address of each person who performed the labor and improvements:

Name (please print)

Chris Dampman

Jeremy Ketterling

Patrick Lavelle

Hallie Lavelle

Current Mailing Address (please print)

3520 E 8th St, Casper WY 82601

3520 E 8th St, Casper WY 82601

21616 N 150th Dr, Sun City West, AZ 85375

21616 N 150th Dr, Sun City West, AZ 85375

RECEIVED
 CLM AZ STATE OFFICE
 2016 JUL 13 PM 2:30
 PHOENIX, ARIZONA

4. Name and mailing address of each person who holds and claims the subject mining claim(s) or the valuable minerals contained therein. Be sure to indicate if there is a change of address:

Name (please print)

Patrick Lavelle

Hallie Lavelle

Barry Ketterling

Shannon Ketterling

Current Mailing Address (please print)

21616 N 150th Dr Sun City West AZ 85375

21616 N 150th Dr Sun City West AZ 85375

3520 E 8th St, Casper WY 82609 Address correction

3520 E 8th St, Casper WY 82609 Address correction

5. The undersigned testifies that on the date of December 6, 20¹⁵, all monuments required by law were erected upon the subject claim(s), and all notices required by law were posted on the subject claim(s) or copies thereof were in place, and at said date, each corner monument bore or contained

markings sufficient to appropriately designate the corner of the claim to which it pertains and the name of the claim(s).

I hereby certify under penalty of perjury under the laws of the State of Arizona that the foregoing statements are true and correct:

Patrick J. Lovelle Date: 6.11.2016
(Signature of person responsible for above statement)

Title 18 U.S.C. 1001 and 43 U.S.C. 1212 make it a crime for any person knowingly and willfully to make to any department or agency of the United States any false, fictitious or fraudulent statements or representations as to any matter within its jurisdiction.


Notary Block

SUBSCRIBED AND SWORN TO before me, this 11th day of June 2016

By: [Signature]
(Signature of Affiant)

Title: Notary

My Commission Expires: 5.14.19



INSTRUCTIONS

1. This is an optional form that may be used to satisfy the requirements for the Bureau of Land Management (BLM) under the provisions of 43 U.S.C. §1744 and 30 U.S.C. §28-28d and the regulations thereunder (43 CFR part 3835). Since local and State laws may vary, you should contact your local and State agencies where the claims are located to ensure all applicable laws and requirements are satisfied.
2. The claimant(s) must fill in the date in paragraph 1 for the applicable assessment year and the county and state where the claims are located.
3. All claim names, BLM serial numbers, legal descriptions, and original county recording information must be listed for the claims pertaining to this assessment notice.
4. The claimant(s) must complete paragraph 2 listing all labor or improvements which was performed on or did benefit the subject mining claims. The value and date of the labor or improvements must also be listed. The total amount of labor or improvements can be listed, but the total expenditure must equal at least \$100 for each claim.
5. The names and current mailing addresses of the person(s) performing the labor shall be listed in paragraph 3.
6. The name and current mailing address of each owner (claimant) of the claims shall be listed in paragraph 4. The mailing address shall be the owner's address and not the address of an agent or anyone representing the claimant. Be sure to note if there has been a change of address.
7. Paragraph 5 shall be completed to show the date it was verified that all monuments required by law were properly erected, all notices were posted, and that corners were appropriately designated for all claims listed.
8. An exact legible reproduction or duplicate (other than microfilm or other electronic media) of this affidavit or another type of affidavit of assessment work that you file or will file in the county where each claim is located, must be filed with the BLM on or before December 30 of the calendar year in which the assessment year ends. For mill or tunnel sites, a separate notice of intent to hold must be filed with the BLM on or before December 30. Requirements for filing a notice of intent to hold can be found at 43 CFR 3835.33.
9. A processing fee of \$10 for each claim listed must be remitted to the BLM along with this or any other affidavit of assessment work.

PHOENIX, ARIZONA
2016 JUL 13 P 2:11
BLM RECEIVED

Patrick Lavelle
2166 N 150 Dr
Sun City West, AZ 85375

RECEIVED
BLM AZ STATE OFFICE

2016 JUL 13 PM 2:25

PHOENIX, ARIZONA

CERTIFIED MAIL®



7016 0340 0000 2896 9643

PHOENIX
AZ 85
12 3
PM 4



1022



85004


U.S. POSTAGE
PAID
SUN CITY WEST, AZ
85375
JUL 12 16
AMOUNT

\$3.98

R2304M112708-04

US Dept. of Interior, BLM
Lands / Recreation & Planning
One N Central Ave, Suite 800
Phoenix, AZ 85004-2203

85004-442700



PLACE STICKER AT TOP OF ENVELOPE TO THE RIGHT
OF THE RETURN ADDRESS

**United States Department of the Interior
Bureau of Land Management**

DIV OF LANDS, MINRLS & ENERGY
ONE N CENTRAL AVE
PHOENIX, AZ 85004 -4427
Phone: 602-417-9200

Receipt

No: 3606068

Transaction #: 3709524	
Date of Transaction: 07/14/2016	
CUSTOMER:	
PATRICK LAVELLE 21616 N 150TH DR SUN CITY WEST, AZ 85375-6132 US	

LINE #	QTY	DESCRIPTION	REMARKS	UNIT PRICE	TOTAL
1	1.00	LOCATABLE MINERALS / MINING CLAIMS-NOT NEW-UNADJUD, ONE AUTH NO. ONLY / MINING CLAIM MONEY RECEIVED CASES: AMC381823/\$10.00	WAIVER 2017 - 1 / POL 2016 - 1	- n/a -	10.00
TOTAL:					\$10.00

PAYMENT INFORMATION			
1	AMOUNT:	10.00	POSTMARKED: 07/12/2016
	TYPE:	CHECK	RECEIVED: 07/13/2016
	CHECK NO:	621	
	NAME:	LAVELLE, HALLIE R 21616 N 150TH DR SUN CITY WEST AZ 85375-6132 US	

REMARKS

This receipt was generated by the automated BLM Collections and Billing System and is a paper representation of a portion of the official electronic record contained therein.

United States Department of the Interior
Bureau of Land Management
 LANDS/RECREATION & PLANNING
 ONE N CENTRAL AVE
 PHOENIX, AZ 85004 -2203
 Phone: 602-417-9200

Receipt

No: 3518024

Transaction #: 3619824	
Date of Transaction: 03/18/2016	
CUSTOMER:	
JAMES PERRETTA 34 SHERIDAN AVE STATEN ISLAND, NY 10304-4528 US	

LINE #	QTY	DESCRIPTION	REMARKS	UNIT PRICE	TOTAL
1	1.00	LOCATABLE MINERALS / MINING CLAIMS- NOT NEW-UNADJUD, ONE AUTH NO. ONLY / MINING CLAIM MONEY RECEIVED CASES: AMC381824/\$10.00		- n/a -	10.00
TOTAL:					\$10.00


PAYMENT INFORMATION			
1	AMOUNT:	10.00	POSTMARKED: 03/16/2016
	TYPE:	CHECK	RECEIVED: 03/17/2016
	CHECK NO:	19543525165	
	NAME:	PERRETTA, JAMES 34 SHERIDAN AVE STATEN ISLAND NY 10304-4528 US	


REMARKS

This receipt was generated by the automated BLM Collections and Billing System and is a paper representation of a portion of the official electronic record contained therein.

ENTERED
 MAR 22 2016
 BY: RE

Amendment attached atop the orig. loc. notice of 4/10/07
 RE





Run Date: 09/08/15

Run Time: 09:20 AM

**DEPARTMENT OF THE INTERIOR
BUREAU OF LAND MANAGEMENT
MINING CLAIMS**

MC Maintenance Fees Paid Through the BLM Pay Portal

CBS Receipt: 3381872

Printed For Lead File # **AMC381820**

Agency Tracking ID: 1440884508

Number of BLM Serial Nr: 1

Assessment Year: 2016

Paid On: 08/29/2015

Total Amount Paid: \$310.00

Claim Name	BLM Serial No	Lead File No	Amount Paid
GOLDEN EAGLE	AMC381821	AMC381820	\$310.00

United States Department of the Interior
Bureau of Land Management
 BUSINESS & SUPPORT SVCS DIV
 ONE N CENTRAL AVE SUITE 800
 PHOENIX, AZ 85004 -4427
 Phone: (602) 417-9200

Receipt

No: 3381872

Transaction #: 3480175	
Date of Transaction: 08/29/2015	
CUSTOMER:	
MATTHEW NEAL 1150 MUSTANG TRL WICKENBURG,AZ 85390 US	

LINE #	QTY	DESCRIPTION	REMARKS	UNIT PRICE	TOTAL
1	1.00	LOCATABLE MINERALS / MINING CLAIMS- NOT NEW-UNADJUD,ONE AUTH NO. ONLY / MINING CLAIM MONEY RECEIVED CASES: AMC381821/\$310.00		- n/a -	310.00
TOTAL:					\$310.00

PAYMENT INFORMATION			
NOTE: Items will appear on credit card statement as "BLM O Mining Claim".			
1	AMOUNT:	310.00	POSTMARKED: N/A
	TYPE:	CREDIT CARD	RECEIVED: 08/29/2015
	NAME:	MATTHEW NEAL 1150 MUSTANG TRL WICKENBURG AZ 85390 US	
	CARD NO:	XXXXXXXXXXXX9811	AUTH CODE: 064217
	NAME ON CARD:	MATTHEW NEAL	
	EXPIRES:	06/2018	
	SIGNATURE:		

REMARKS

This receipt was generated by the automated BLM Collections and Billing System and is a paper representation of a portion of the official electronic record contained therein.

Run Date: 09/08/15

Run Time: 09:20 AM

**DEPARTMENT OF THE INTERIOR
BUREAU OF LAND MANAGEMENT
MINING CLAIMS**

MC Maintenance Fees Paid Through the BLM Pay Portal

CBS Receipt: 3379144

Printed For Lead File # AMC381820

Agency Tracking ID: 1440694009

Number of BLM Serial Nr: 10

Assessment Year: 2016

Paid On: 08/27/2015

Total Amount Paid: \$2,635.00

Claim Name	BLM Serial No	Lead File No	Amount Paid
HIGH GRADE	AMC381825	AMC381820	\$310.00
EASY MONEY	AMC382769	AMC382759	\$310.00
CROWN POINT	AMC382772	AMC382759	\$310.00
GOLDSTAR	AMC396026	AMC396025	\$310.00
PROSPECTOR'S PARADISE	AMC396028	AMC396025	\$310.00
ANTELOPE BEND	AMC426213	AMC426212	\$310.00
PAY DIRT	AMC426218	AMC426212	\$310.00
DEVIL'S NEST 9	AMC427888	AMC427888	\$155.00
DEVIL'S NEST 10	AMC427889	AMC427888	\$155.00
ACE	AMC430194	AMC430194	\$155.00

United States Department of the Interior
Bureau of Land Management
 BUSINESS & SUPPORT SVCS DIV
 ONE N CENTRAL AVE SUITE 800
 PHOENIX, AZ 85004 -4427
 Phone: (602) 417-9200

Receipt

No: 3379144

Transaction #: 3477401	
Date of Transaction: 08/27/2015	
CUSTOMER:	
TAHARA D BROWN 1984 W STATE RD 10 LAKE VILLAGE,IN 46349 US	

LINE #	QTY	DESCRIPTION	REMARKS	UNIT PRICE	TOTAL
1	1.00	LOCATABLE MINERALS / MINING CLAIMS- NOT NEW-UNADJUD,ONE AUTH NO. ONLY / MINING CLAIM MONEY RECEIVED CASES: AMC427889/\$2635.00		- n/a -	2635.00
TOTAL:					\$2,635.00

PAYMENT INFORMATION			
NOTE: Items will appear on credit card statement as "BLM O Mining Claim".			
1	AMOUNT:	2635.00	POSTMARKED: N/A
	TYPE:	CREDIT CARD	RECEIVED: 08/27/2015
	NAME:	TAHARA D BROWN 1984 W STATE RD 10 LAKE VILLAGE IN 46349 US	
	CARD NO:	XXXXXXXXXXXX2505	AUTH CODE: 106815
	NAME ON CARD:	TAHARA D BROWN	
	EXPIRES:	11/2015	
	SIGNATURE:		

REMARKS

This receipt was generated by the automated BLM Collections and Billing System and is a paper representation of a portion of the official electronic record contained therein.

75
A.A.

288 381820

FORM APPROVED
OMB NO. 1004-0114
Expires: October 31, 2016

MAINTENANCE FEE WAIVER CERTIFICATION

SEE INSTRUCTIONS ON PAGE 2

- This small miner waiver is filed for the assessment year beginning on September 1, 2015 and ending on September 1, 2016.
- The undersigned and all related parties owned ten or fewer mining claims, mill, or tunnel sites located and maintained on Federal lands in the United States of America on September 1, 2015.
- The undersigned have performed the assessment work required by law for each mining claim listed prior to filing this waiver and understand that by filing this form, the undersigned must file an affidavit of assessment work with the Bureau of Land Management (BLM) by the December 30th following the filing of this waiver.
- The undersigned understand that if the assessment work obligation has not yet come due under 30 U.S.C. 28 (for those claims in their first assessment year only), a notice of intent to hold reciting this condition must be recorded by the December 30th following the filing of this waiver.
- The undersigned understand that mill and tunnel sites may also be listed on this waiver and be waived from payment of the maintenance fee, and that a notice of intent to hold for these sites is required to be filed with the BLM by the December 30th following the filing of this waiver.
- The undersigned understand and acknowledge that pursuant to 43 U.S.C. 1212 and 18 U.S.C. 1001, the filing or recording of a false, fictitious, or fraudulent document with the BLM may result in a fine of up to \$250,000, a prison term not to exceed five years, or both.
- The mining claims, mill or tunnel sites for which this waiver from payment of the maintenance fees is requested are:

CLAIM OR SITE NAME	BLM RECORDATION SERIAL NUMBER
1. Gold Hunt	AMC381823
2.	
3.	
4.	
5.	
6.	
7.	
8.	
9.	
10.	

The owner(s) (claimants) of the above mining claims and sites are:

Patrick Lavelle

(Owner's Name - Please Print)

Patrick Lavelle

(Owner's Signature)

21616 N 150th Dr

(Owner's Mailing Address)

Sun City West

(City)

AZ

(State)

85375

(Zip Code)

Hallie Lavelle

(Owner's Name - Please Print)

Hallie Lavelle

(Owner's Signature)

21616 N 150th Dr

(Owner's Mailing Address)

Sun City West

(City)

AZ

(State)

85375

(Zip Code)

(Owner's Name - Please Print)

(Owner's Signature)

(Owner's Mailing Address)

(City)

(State)

(Zip Code)

(Owner's Name - Please Print)

(Owner's Signature)

(Owner's Mailing Address)

(City)

(State)

(Zip Code)

(Continued on page 2)

ENTERED
SEP 01 2015
BY: *pm*

RECEIVED
BLM ARIZONA STATE OFFICE
2015 JUL - 1 P 2:54
PHOENIX, ARIZONA

nwl
9/1/2015
pm

UNITED STATES
DEPARTMENT OF THE INTERIOR
BUREAU OF LAND MANAGEMENT
MAINTENANCE FEE WAIVER CERTIFICATION

76
ADA

381820

FORM APPROVED
OMB NO. 1004-0114
Expires: October 31, 2016

SEE INSTRUCTIONS ON PAGE 2

- This small miner waiver is filed for the assessment year beginning on September 1, 2015 and ending on September 1, 2016.
- The undersigned and all related parties owned ten or fewer mining claims, mill, or tunnel sites located and maintained on Federal lands in the United States of America on September 1, 2015.
- The undersigned have performed the assessment work required by law for each mining claim listed prior to filing this waiver and understand that by filing this form, the undersigned must file an affidavit of assessment work with the Bureau of Land Management (BLM) by the December 30th following the filing of this waiver.
- The undersigned understand that if the assessment work obligation has not yet come due under 30 U.S.C. 28 (for those claims in their first assessment year only), a notice of intent to hold reciting this condition must be recorded by the December 30th following the filing of this waiver.
- The undersigned understand that mill and tunnel sites may also be listed on this waiver and be waived from payment of the maintenance fee, and that a notice of intent to hold for these sites is required to be filed with the BLM by the December 30th following the filing of this waiver.
- The undersigned understand and acknowledge that pursuant to 43 U.S.C. 1212 and 18 U.S.C. 1001, the filing or recording of a false, fictitious, or fraudulent document with the BLM may result in a fine of up to \$250,000, a prison term not to exceed five years, or both.
- The mining claims, mill or tunnel sites for which this waiver from payment of the maintenance fees is requested are:

CLAIM OR SITE NAME	BLM RECORDATION SERIAL NUMBER
1. Gold Hunt	AMC381823
2.	
3.	
4.	
5.	
6.	
7.	
8.	
9.	
10.	

The owner(s) (claimants) of the above mining claims and sites are:

Barry Ketterling
(Owner's Name - Please Print)

Barry Ketterling
(Owner's Signature)

3520 E 8th St
(Owner's Mailing Address)

Casper WY 82601
(City) (State) (Zip Code)

Shannon Ketterling
(Owner's Name - Please Print)

Shannon Ketterling
(Owner's Signature)

3520 E 8th St
(Owner's Mailing Address)

Casper WY 82601
(City) (State) (Zip Code)

(Owner's Name - Please Print)

(Owner's Signature)

(Owner's Mailing Address)

(City) (State) (Zip Code)

(Owner's Name - Please Print)

(Owner's Signature)

(Owner's Mailing Address)

(City) (State) (Zip Code)

ADDED
4/20/2015
9/11/2015

PHOENIX, ARIZONA
2015 JUN - 11 PM 2:54
RECEIVED
BLM AZ STATE OFFICE

NW
9/11/2015
pw

Bureau of Land Management
Lands / Recreation & Planning
One N Central Avenue, Suite 800
Phoenix, AZ 85004-2203

RE: Mining Claim AMC381823 (Gold Hunt)

To Whom it May Concern;

Encloses are notarized and recorded originals of the following forms:

1. Affidavit of Annual Assessment Work
2. Maintenance Fee Waiver Certification

If you have any questions or need further information, please call.

Sincerely,
Hallie Lavelle
701-623-4493 or 623-242-9001

RECEIVED
BLM/ARIZONA OFFICE
2015 JUL -1 P 2:53
PHOENIX, ARIZONA



Recorded at the request of:

When Recorded, MAIL TO:

Patrick Lavelle
21616 N 150th Dr
Sun City West, AZ 85375

Affidavit of Annual Assessment Work

Maintenance Fee Waiver Certification 2 attached

RECEIVED
DEM A... OFFICE
2015 JUL - 1 P 2:53
PHOENIX, ARIZONA

UNITED STATES
DEPARTMENT OF THE INTERIOR
BUREAU OF LAND MANAGEMENT

FORM APPROVED
OMB NO.: 1004-0114
Expires: October 31, 2016

AFFIDAVIT OF ANNUAL ASSESSMENT WORK

381820

WHEN RECORDED, MAIL DOCUMENT TO:

NAME: Patrick Lavelle

ADDRESS: 21616 N 150th Dr

CITY, STATE, ZIP: Sun City West, AZ 853752015

FOR COUNTY RECORDER'S USE

No. of Claims ¹

x \$10/claim

Total due BLM \$ 10.00

TO ALL WHOM IT MAY CONCERN:

- The undersigned certifies that at least \$100 per claim was expended for development, labor and improvements, or equivalent value added, as the annual assessment work for the assessment year ending September 1, 2015 for the following contiguous unpatented mining claim(s), located in the County of Yavapai, in the State of Arizona.

BLM Serial No.	Name of Claim	Tp Rg Sec Mer				County Recordation Book and Page No.	Date
		Example: 13N 5E 14 MDM					
AMC381823	Gold Hunt	10N	5W	27	AZ14	B:4936 P:508 & 607	2/08/13

RECEIVED
 JUL - 1 P 2:53
 PHOENIX, ARIZONA

(Continued on page 2)

ENTERED
 JUL 09 2015
 BY RAM

RECEIPT # 3333835

2. Type of labor and improvements (specify what was done and give the total value for that labor and improvement to show at least \$100 for each claim). If a geological, geochemical, or geophysical survey was performed, as per 30 U.S.C. 28-1, reference the title of the report of survey, give cost and date of the survey and report, and indicate it was filed with the County Recorder:

Description of Work Performed	Value of Work Performed	Date Work Was Performed
assessment work done on claim	120	10/24/2014
assessment work on claim	130	10/25/2014
assessment work on claim	140	12/16/2014
assessment work on claim	120	12/17/2014
fuel to claim	30	12/16/2014

3. Name and mailing address of each person who performed the labor and improvements:

Name (please print)

Shannon Ketterling

Jeremy Ketterling

Barry Ketterling

Current Mailing Address (please print)

3520 E 8th St, Casper WY 82601

3520 E 8th St, Casper WY 82601

3520 E 8th St, Casper WY 82601

4. Name and mailing address of each person who holds and claims the subject mining claim(s) for the valuable minerals contained therein. Be sure to indicate if there is a change of address:

Name (please print)

Patrick Lavelle

Hallie Lavelle

Barry Ketterling

Shannon Ketterling

Current Mailing Address (please print)

21616 N 150th Dr Sun City West AZ 85375

21616 N 150th Dr Sun City West AZ 85375

3520 E 8th St, Casper WY 82601 NEW ADDRESS

3520 E 8th St, Casper WY 82601 NEW ADDRESS

RECEIVED
 BLM A
 PHOENIX, ARIZONA
 2015 JUL - 1 P 2:53

5. The undersigned testifies that on the date of December 16, 20¹⁴, all monuments required by law were erected upon the subject claim(s), and all notices required by law were posted on the subject claim(s) or copies thereof were in place, and at said date, each corner monument bore or contained

markings sufficient to appropriately designate the corner of the claim to which it pertains and the name of the claim(s).

I hereby certify under penalty of perjury under the laws of the State of Arizona that the foregoing statements are true and correct:

Catalina J. Lovelle

Date: 3-31-2015

(Signature of person responsible for above statement)


Title 18 U.S.C. 1001 and 43 U.S.C. 1212 make it a crime for any person knowingly and willfully to make to any department or agency of the United States any false, fictitious or fraudulent statements or representations as to any matter within its jurisdiction.

Notary Block

SUBSCRIBED AND SWORN TO before me, this 31st day of March 2015

By: [Signature]
(Signature of Affiant)

Title: Service Manager



My Commission Expires: 2-14-2016

INSTRUCTIONS

1. This is an optional form that may be used to satisfy the requirements for the Bureau of Land Management (BLM) under the provisions of 43 U.S.C. §1744 and 30 U.S.C. §28-28d and the regulations thereunder (43 CFR part 3835). Since local and State laws may vary, you should contact your local and State agencies where the claims are located to ensure all applicable laws and requirements are satisfied.
2. The claimant(s) must fill in the date in paragraph 1 for the applicable assessment year and the county and state where the claims are located.
3. All claim names, BLM serial numbers, legal descriptions, and original county recording information must be listed for the claims pertaining to this assessment notice.
4. The claimant(s) must complete paragraph 2 listing all labor or improvements which was performed on or did benefit the subject mining claims. The value and date of the labor or improvements must also be listed. The total amount of labor or improvements can be listed, but the total expenditure must equal at least \$100 for each claim.
5. The names and current mailing addresses of the person(s) performing the labor shall be listed in paragraph 3.
6. The name and current mailing address of each owner (claimant) of the claims shall be listed in paragraph 4. The mailing address shall be the owner's address and not the address of an agent or anyone representing the claimant. Be sure to note if there has been a change of address.
7. Paragraph 5 shall be completed to show the date it was verified that all monuments required by law were properly erected, all notices were posted, and that corners were appropriately designated for all claims listed.
8. An exact legible reproduction or duplicate (other than microfilm or other electronic media) of this affidavit or another type of affidavit of assessment work that you file or will file in the county where each claim is located, must be filed with the BLM on or before December 30 of the calendar year in which the assessment year ends. For mill or tunnel sites, a separate notice of intent to hold must be filed with the BLM on or before December 30. Requirements for filing a notice of intent to hold can be found at 43 CFR 3835.33.
9. A processing fee of \$10 for each claim listed must be remitted to the BLM along with this or any other affidavit of assessment work.

PHOENIX, ARIZONA
MAY 11 2015
RECEIVED
MAY 11 2015
1 P 2:54

Print postage online - Go to usps.com/postageonline

PLEASE PRESS FIRMLY

PLEASE PRESS I



Flat Rate Mailing Envelope

For Domestic and International Use

Visit us at usps.com

RECEIVED
MAY STATE
2015 JUL -1 PM
HOENIX, ARIZONA

Any amount of available material may be enclosed, as long as the envelope is not modified, and the contents are entirely confined within the envelope with the adhesive provided as the means of closure.

INTERNATIONAL RESTRICTIONS APPLY:

4-POUND WEIGHT LIMIT ON INTERNATIONAL APPLIES

Customs forms are required. Consult the *International Mail Manual (IMM)* at pe.usps.gov or ask a retail associate for details.

From:/Expéditeur:

havelle
21616 N 150th Dr
Sun City West, AZ 85375

To:/Destinataire:

Bureau of Land Management
1 North Central Ave, Suite 800
Phoenix, AZ 85004-2203

Country of Destination:/Pays de destination:



USPS TRACKING #



9114 9014 9645 0033 9481 34

Label 400 Jan. 2013
7690-16-000-7948

Please recycle.



EP14F

This packaging is the property of the U.S. Postal Service® and is provided solely for use in sending Priority Mail® shipments. Misuse may be a violation of federal law. This packaging is not for resale. EP14F © U.S. Postal Service, Oct. 2008; All rights reserved.

United States Department of the Interior
Bureau of Land Management
 LANDS/RECREATION & PLANNING
 ONE N CENTRAL AVE
 PHOENIX, AZ 85004 -2203
 Phone: 602-417-9200

Receipt

No: 3333835

Transaction #: 3431352	
Date of Transaction: 07/02/2015	
CUSTOMER:	
PATRICK LAVELLE 21616 N 150TH DR SUN CITY WEST, AZ 85375-6132 US	

LINE #	QTY	DESCRIPTION	REMARKS	UNIT PRICE	TOTAL
1	1.00	LOCATABLE MINERALS / MINING CLAIMS-NOT NEW-UNADJUD, ONE AUTH NO. ONLY / MINING CLAIM MONEY RECEIVED CASES: AMC381823/\$10.00	MAINT FEE WAIVER (1) 2016 / POL (1) 2015	- n/a -	10.00
TOTAL:					\$10.00

PAYMENT INFORMATION					
1	AMOUNT:	10.00	POSTMARKED:	06/29/2015	
	TYPE:	CHECK	RECEIVED:	07/01/2015	
	CHECK NO:	526			
	NAME:	LAVELLE, HALLIE 21616 N 150TH DR SUN CITY WEST AZ 85375-6132 US			

REMARKS

This receipt was generated by the automated BLM Collections and Billing System and is a paper representation of a portion of the official electronic record contained therein.

ENTERED
 JUL 09 2015
 BY: *RAM*

Run Date: 07/06/15

Run Time: 12:38 PM

**DEPARTMENT OF THE INTERIOR
BUREAU OF LAND MANAGEMENT
MINING CLAIMS**

MC Maintenance Fees Paid Through the BLM Pay Portal

CBS Receipt: 3327606

Printed For Lead File # AMC381820

Agency Tracking ID: 1435080804

Number of BLM Serial Nr: 1

Assessment Year: 2016

Total Amount Paid: \$310.00

Paid On: 06/23/2015

Claim Name	BLM Serial No	Lead File No	Amount Paid
GOLDEN TREASURE	AMC381824	AMC381820	\$310.00

United States Department of the Interior
Bureau of Land Management
 BUSINESS & SUPPORT SVCS DIV
 ONE N CENTRAL AVE SUITE 800
 PHOENIX, AZ 85004 -4427
 Phone: (602) 417-9200

Receipt

No: 3327606

Transaction #: 3424962	
Date of Transaction: 06/23/2015	
CUSTOMER:	
JAMES PERRETTA 34 SHERIDAN AVENUE STATEN ISLAND,NY 10304 US	

LINE #	QTY	DESCRIPTION	REMARKS	UNIT PRICE	TOTAL
1	1.00	LOCATABLE MINERALS / MINING CLAIMS- NOT NEW-UNADJUD,ONE AUTH NO. ONLY / MINING CLAIM MONEY RECEIVED CASES: AMC381824 /\$310.00		- n/a -	310.00
TOTAL:					\$310.00

PAYMENT INFORMATION			
NOTE: Items will appear on credit card statement as "BLM O Mining Claim".			
1	AMOUNT:	310.00	POSTMARKED: N/A
	TYPE:	CREDIT CARD	RECEIVED: 06/23/2015
	NAME:	JAMES PERRETTA 34 SHERIDAN AVENUE STATEN ISLAND NY 10304 US	
	CARD NO:	XXXXXXXXXXXX7305	AUTH CODE: 003513
	NAME ON CARD:	JAMES PERRETTA	
	EXPIRES:	02/2018	
	SIGNATURE:		

REMARKS

This receipt was generated by the automated BLM Collections and Billing System and is a paper representation of a portion of the official electronic record contained therein.

381820
426394
428296

MAINTENANCE FEE PAYMENT

Claimant Name: CHRIS NYHART
 Address: 36 N. LINCOLN ST
 City: WICKENBURG State: AZ Zip: 85390
 Telephone: 480-734-1415
 E-mail address: CHRISNYHART@YAHOO.COM
 Signature: Chris Nyhart

RECEIVED
 AZ STATE OFFICE
 2014 AUG 27 P 3: 18
 PHOENIX, ARIZONA
 BLM
 Date
 Stamp

Check here if this is a change of address.

LINE NO.	AMC NUMBER	CLAIM/SITE NAME	COUNTY RECORDER DATA (If available)	TWP	RNG	SEC	ACRE
1	428296	GOLD FEUER		10N	SW	34	40
2	426394	RINCON 1		10N	SW	35	112+
3	381821	GOLDEN EAGLE		10N	SW	34	40
4	426396	RINCON LODE		10N	SW	35	20
5	426395	MARCUS MINE		10N	SW	35	20
6							
7							
8							
9							
10							

List additional claims on Form MCF114.

No. of Claims*: 5 x \$155 = \$1860.00
 Check No: CC Init. EBG
 Receipt No.: 3114675
 For BLM Use Only

Bureau of Land Management
 Arizona State Office
www.blm.gov/az/

* \$155 per lode mining claim, mill site, or tunnel site; and \$155 for each 20 acres or portion thereof for each placer mining claim.

Form: MCF112
 Revised July 2014

This form is available from the Arizona Geological Survey and may be reproduced.

ENTERED
 AUG 29 2014
 BY: AT

United States Department of the Interior
Bureau of Land Management
 LANDS/RECREATION & PLANNING
 ONE N CENTRAL AVE
 PHOENIX, AZ 85004 -2203
 Phone: 602-417-9200

Receipt

No: 3114675

Transaction #: 3206418	
Date of Transaction: 08/27/2014	
CUSTOMER:	
CHRIS NYHART 36 N LINCOLN ST WICKENBURG, AZ 85390-1351 US	

LINE #	QTY	DESCRIPTION	REMARKS	UNIT PRICE	TOTAL
1	1.00	LOCATABLE MINERALS / MINING CLAIMS- NOT NEW-UNADJUD, ONE AUTH NO. ONLY / MINING CLAIM MONEY RECEIVED CASES: AMC428296/\$1860.00	2015 MAINT (5)	- n/a -	1860.00
TOTAL:					\$1,860.00

PAYMENT INFORMATION			
NOTE: Items will appear on credit card statement as "Bureau of Land Mgmt CO".			
1	AMOUNT:	1860.00	POSTMARKED: N/A
	TYPE:	CREDIT CARD	RECEIVED: 08/27/2014
	NAME:	NYHART, CHRIS 36 N LINCOLN ST WICKENBURG AZ 85390-1351 US	
	CARD NO:	XXXXXXXXXXXX3118	AUTH CODE: 154112
	NAME ON CARD:	CHRIS NYHART	
	EXPIRES:	03/2016	
	SIGNATURE:		

REMARKS

This receipt was generated by the automated BLM Collections and Billing System and is a paper representation of a portion of the official electronic record contained therein.

Run Date: 08/13/14

4

Run Time: 03:20 PM

381820

**DEPARTMENT OF THE INTERIOR
BUREAU OF LAND MANAGEMENT
MINING CLAIMS**

MC Maintenance Fees Paid Through the BLM Pay Portal

CBS Receipt: 3095987

Agency Tracking ID: 2082281454

Assessment Year: 2015

Paid On : 08/07/2014

Number of BLM Serial Nr: 1

Total Amount Paid: \$310.00

Claim Name	BLM Serial No	Lead File No	Case Type	Amount Paid
GOLDEN TREASURE	AMC381824	AMC381820	384201	\$310.00

United States Department of the Interior
Bureau of Land Management
 BUSINESS & SUPPORT SVCS DIV
 ONE N CENTRAL AVE SUITE 800
 PHOENIX, AZ 85004 -4427
 Phone: (602) 417-9200

Receipt

No: 3095987

Transaction #: 3187468	
Date of Transaction: 08/07/2014	
CUSTOMER:	
JAMES PERRETTA 34 SHERIDAN AVENUE STATEN ISLAND, NY 10304	

LINE #	QTY	DESCRIPTION	REMARKS	UNIT PRICE	TOTAL
1	1.00	LOCATABLE MINERALS / MINING CLAIMS- NOT NEW-UNADJUD, ONE AUTH NO. ONLY / MINING CLAIM MONEY RECEIVED CASES: AMC381824/\$310.00		- n/a -	310.00
TOTAL:					\$310.00

PAYMENT INFORMATION			
NOTE: Items will appear on credit card statement as "BLM Denver, Colorado".			
1	AMOUNT:	310.00	POSTMARKED: N/A
	TYPE:	CREDIT CARD	RECEIVED: 08/07/2014
	NAME:	JAMES PERRETTA 34 SHERIDAN AVENUE STATEN ISLAND NY 10304	
	CARD NO:	XXXXXXXXXXXX3116	AUTH CODE: 091411
	NAME ON CARD:	JAMES PERRETTA	
	EXPIRES:	03/2015	
	SIGNATURE:		

REMARKS

This receipt was generated by the automated BLM Collections and Billing System and is a paper representation of a portion of the official electronic record contained therein.

AMC 381820

April 8, 2014

Bureau of Land Management
Lands/Recreation & Planning
One N. Central Avenue, Suite 800
Phoenix, AZ 85004-2203

RE: Mining claim AMC381823 (Gold Hunt)

To Whom it May Concern:

Enclosed are notarized copies of the following forms:

1. Affidavit of Annual Assessment Work
2. Maintenance Fee Waiver Certification

If you have any questions or need further information, please call,

Sincerely,
Hallie Lavelle
623-242-9001

RECEIVED
BLM AZ STATE OFFICE
2014 APR - 9 P 3: 35
PHOENIX, ARIZONA

ENTERED
APR 10 2014
BY: *[Signature]*

UNITED STATES
DEPARTMENT OF THE INTERIOR
BUREAU OF LAND MANAGEMENT
MAINTENANCE FEE WAIVER CERTIFICATION

DA

017

FORM APPROVED
OMB NO. 1004-0114
Expires: August 31, 2013

SEE INSTRUCTIONS ON PAGE 2

1. This small miner waiver is filed for the assessment year beginning on September 1, 2014 and ending on September 1, 2015.
2. The undersigned and all related parties owned ten or fewer mining claims, mill, or tunnel sites located and maintained on Federal lands in the United States of America on September 1, 2014.
3. The undersigned have performed the assessment work required by law for each mining claim listed prior to filing this waiver and understand that by filing this form, the undersigned must file an affidavit of assessment work with the Bureau of Land Management (BLM) by the December 30th following the filing of this waiver.
4. The undersigned understand that if the assessment work obligation has not yet come due under 30 U.S.C. 28 (for those claims in their first assessment year only), a notice of intent to hold reciting this condition must be recorded by the December 30th following the filing of this waiver.
5. The undersigned understand that mill and tunnel sites may also be listed on this waiver and be waived from payment of the maintenance fee, and that a notice of intent to hold for these sites is required to be filed with the BLM by the December 30th following the filing of this waiver.
6. The undersigned understand and acknowledge that pursuant to 43 U.S.C. 1212 and 18 U.S.C. 1001, the filing or recording of a false, fictitious, or fraudulent document with the BLM may result in a fine of up to \$250,000, a prison term not to exceed five years, or both.
7. The mining claims, mill or tunnel sites for which this waiver from payment of the maintenance fees is requested are:

CLAIM OR SITE NAME	BLM RECORDATION SERIAL NUMBER
1. Gold Hunt	AMC381823
2.	
3.	
4.	
5.	
6.	
7.	
8.	
9.	
10.	

RECEIVED
BLM AZ STATE OFFICE
2014 APR -9 P 3:36
PHOENIX, ARIZONA

The owner(s) (claimants) of the above mining claims and sites are:

RECORDERS MEMO: LEGIBILITY
QUESTIONABLE FOR GOOD REPRODUCTION

Barry Ketterling

 (Owner's Name - Please Print)
 2232 Shattuck Ave

 (Owner's Mailing Address)

Barry Ketterling

 (Owner's Signature)
 Casper WY 82601

 (City) (State) (Zip Code)

Shannon Ketterling

 (Owner's Name - Please Print)
 2232 Shattuck Ave

 (Owner's Mailing Address)

Shannon Ketterling

 (Owner's Signature)
 Casper WY 82601

 (City) (State) (Zip Code)

 (Owner's Name - Please Print)

 (Owner's Mailing Address)

 (Owner's Signature)

 (City) (State) (Zip Code)

 (Owner's Name - Please Print)

 (Owner's Mailing Address)

 (Owner's Signature)

 (City) (State) (Zip Code)

ENTERED
APR 10 2014
BY: *[Signature]*

(Owner's Name - Please Print)	(Owner's Signature)		
(Owner's Mailing Address)	(City)	(State)	(Zip Code)
(Owner's Name - Please Print)	(Owner's Signature)		
(Owner's Mailing Address)	(City)	(State)	(Zip Code)
(Owner's Name - Please Print)	(Owner's Signature)		
(Owner's Mailing Address)	(City)	(State)	(Zip Code)
(Owner's Name - Please Print)	(Owner's Signature)		
(Owner's Mailing Address)	(City)	(State)	(Zip Code)

RECEIVED
 BLM AZ STATE OFFICE
 2011 APR - 9 P 3:30
 PHOENIX ARIZONA

18 U.S.C. 1001 and 43 U.S.C. 1212 make it a crime for any person knowingly and willfully to make to any department or agency of the United States any false, fictitious or fraudulent statements or representations as to any matter within its jurisdiction.

INSTRUCTIONS

1. This certification is made under the provisions of 43 U.S.C. § 1744 and 30 U.S.C. §28-28k and the regulations thereunder (43 CFR Part 3830).
2. The claimant(s) must fill in the dates in paragraph 1 for the beginning and ending of the assessment year for which this waiver is sought.
3. The claimant(s) must fill in the date in paragraph 2 for the beginning of the assessment year for which this waiver is sought.
4. All claim and site names and BLM serial numbers must be listed for the mining claims, mill sites, and tunnel sites for which the waiver is sought.
5. All owners of the mining claims, mill sites, and tunnel sites and their addresses must be given.
6. This waiver form must be signed by all the claimants or their designated agent, in original form. If an agent is designated, a notarized designation of agent, signed by all of the claimants with proper address given, must be submitted with this waiver.
7. This form must be filed no later than September 1st for the upcoming assessment year in the BLM State Office where the mining claims or sites are recorded, or the waiver cannot be granted by the BLM. (Example: To obtain a waiver for the assessment year 2012, which begins on September 1, 2011, you must qualify for and file a waiver no later than September 1, 2011, in the proper BLM State Office.)
8. For all mining claims which require assessment work, you must record an affidavit of labor on or before the December 30th immediately following the filing of this waiver. For all other mining claims or sites waived, you must record a notice of intent to hold on or before the December 30th immediately following the filing of this waiver.
9. Mill and tunnel sites may also be listed on this waiver and be waived from payment of the maintenance fee. A notice of intent to hold for these sites is required to be filed by the December 30th following the filing of this waiver.

RECORDERS MEMO- LEGIBILITY
 QUESTIONABLE FOR GOOD REPRODUCTION

FOR OFFICIAL USE ONLY

UNITED STATES
DEPARTMENT OF THE INTERIOR
BUREAU OF LAND MANAGEMENT
MAINTENANCE FEE WAIVER CERTIFICATION

FORM APPROVED
OMB NO. 1004-0114
Expires: August 31, 2013

SEE INSTRUCTIONS ON PAGE 2

- This small miner waiver is filed for the assessment year beginning on September 1, 2014 and ending on September 1, 2015.
- The undersigned and all related parties owned ten or fewer mining claims, mill, or tunnel sites located and maintained on Federal lands in the United States of America on September 1, 2014.
- The undersigned have performed the assessment work required by law for each mining claim listed prior to filing this waiver and understand that by filing this form, the undersigned must file an affidavit of assessment work with the Bureau of Land Management (BLM) by the December 30th following the filing of this waiver.
- The undersigned understand that if the assessment work obligation has not yet come due under 30 U.S.C. 28 (for those claims in their first assessment year only), a notice of intent to hold reciting this condition must be recorded by the December 30th following the filing of this waiver.
- The undersigned understand that mill and tunnel sites may also be listed on this waiver and be waived from payment of the maintenance fee, and that a notice of intent to hold for these sites is required to be filed with the BLM by the December 30th following the filing of this waiver.
- The undersigned understand and acknowledge that pursuant to 43 U.S.C. 1212 and 18 U.S.C. 1001, the filing or recording of a false, fictitious, or fraudulent document with the BLM may result in a fine of up to \$250,000, a prison term not to exceed five years, or both.
- The mining claims, mill or tunnel sites for which this waiver from payment of the maintenance fees is requested are:

CLAIM OR SITE NAME	BLM RECORDATION SERIAL NUMBER
1. Gold Hunt	AMC381823
2.	
3.	
4.	
5.	
6.	
7.	
8.	
9.	
10.	

RECEIVED
BLM AZ STATE OFFICE
2014 APR - 9 P 3:36
PHOENIX, ARIZONA

RECORDERS MEMO: LEGIBILITY
QUESTIONABLE FOR GOOD REPRODUCTION

The owner(s) (claimants) of the above mining claims and sites are:

Patrick Lavelle

 (Owner's Name - Please Print)
 21616 N 150th Dr

 (Owner's Mailing Address)

Patrick Lavelle

 (Owner's Signature)
 Sun City West AZ 85375

 (City) (State) (Zip Code)

Hallie Lavelle

 (Owner's Name - Please Print)
 21616 N 150th Dr

 (Owner's Mailing Address)

Hallie Lavelle

 (Owner's Signature)
 Sun City West AZ 85375

 (City) (State) (Zip Code)

 (Owner's Name - Please Print)

 (Owner's Mailing Address)

 (Owner's Signature)

 (City) (State) (Zip Code)

 (Owner's Name - Please Print)

 (Owner's Mailing Address)

 (Owner's Signature)

 (City) (State) (Zip Code)

NO

Recorded at the request of:



When Recorded, MAIL TO:

See pg 2

Affidavit of Annual
Assessment Work

RECEIVED
BLM AZ STATE OFFICE
2014 APR -9 P 3:35
PHOENIX, ARIZONA

UNITED STATES
DEPARTMENT OF THE INTERIOR
BUREAU OF LAND MANAGEMENT

FORM APPROVED
OMB NO.: 1004-0114
Expires: October 31, 2016

AFFIDAVIT OF ANNUAL ASSESSMENT WORK

WHEN RECORDED, MAIL DOCUMENT TO:

NAME: Patrick Lavelle

ADDRESS: 21616 N 150th Dr

CITY, STATE, ZIP: Sun City West, AZ 85375

FOR COUNTY RECORDER'S USE

No. of Claims 1

x \$10/claim

Total due BLM \$ 10.00

TO ALL WHOM IT MAY CONCERN:

1. The undersigned certifies that at least \$100 per claim was expended for development, labor and improvements, or equivalent value added, as the annual assessment work for the assessment year ending September 1, 2014 for the following contiguous unpatented mining claim(s), located in the County of Yavapai, in the State of Arizona.

BLM Serial No.	Name of Claim	Tp Rg Sec Mer				County Recordation Book and Page No.	Date
		Example: 13N 5E 14 MDM					
AMC381823	Gold Hunt	10N	5W	27	AZ14	B:4936 P:508 & 607	2/08/13

RECEIVED
BLM AZ STATE OFFICE
2014 APR - 9 P 3:35
PHOENIX, ARIZONA

INTERESTED
APR 10 2014
BY: fm

RECORDERS MEMO: LEGIBILITY
QUESTIONABLE FOR GOOD REPRODUCTION

markings sufficient to appropriately designate the corner of the claim to which it pertains and the name of the claim(s).

I hereby certify under penalty of perjury under the laws of the State of Arizona that the foregoing statements are true and correct:

Petrick Lovelle

(Signature of person responsible for above statement)

Date: 3-18-2014

Title 18 U.S.C. 1001 and 43 U.S.C. 1212 make it a crime for any person knowingly and willfully to make to any department or agency of the United States any false, fictitious or fraudulent statements or representations as to any matter within its jurisdiction.


Notary Block

SUBSCRIBED AND SWORN TO before me, this 18 day of March 20 14

By: Jennifer L. Penta
(Signature of Affiant)

Title: Notary Public

My Commission Expires: 10/29/2016



INSTRUCTIONS

1. This is an optional form that may be used to satisfy the requirements for the Bureau of Land Management (BLM) under the provisions of 43 U.S.C. §1744 and 30 U.S.C. §28-28d and the regulations thereunder (43 CFR part 3835). Since local and State laws may vary, you should contact your local and State agencies where the claims are located to ensure all applicable laws and requirements are satisfied.
2. The claimant(s) must fill in the date in paragraph 1 for the applicable assessment year and the county and state where the claims are located.
3. All claim names, BLM serial numbers, legal descriptions, and original county recording information must be listed for the claims pertaining to this assessment notice.
4. The claimant(s) must complete paragraph 2 listing all labor or improvements which was performed on or did benefit the subject mining claims. The value and date of the labor or improvements must also be listed. The total amount of labor or improvements can be listed, but the total expenditure must equal at least \$100 for each claim.
5. The names and current mailing addresses of the person(s) performing the labor shall be listed in paragraph 3.
6. The name and current mailing address of each owner (claimant) of the claims shall be listed in paragraph 4. The mailing address shall be the owner's address and not the address of an agent or anyone representing the claimant. Be sure to note if there has been a change of address.
7. Paragraph 5 shall be completed to show the date it was verified that all monuments required by law were properly erected, all notices were posted, and that corners were appropriately designated for all claims listed.
8. An exact legible reproduction or duplicate (other than microfilm or other electronic media) of this affidavit or another type of affidavit of assessment work that you file or will file in the county where each claim is located, must be filed with the BLM on or before December 30 of the calendar year in which the assessment year ends. For mill or tunnel sites, a separate notice of intent to hold must be filed with the BLM on or before December 30. Requirements for filing a notice of intent to hold can be found at 43 CFR 3835.33.
9. A processing fee of \$10 for each claim listed must be remitted to the BLM along with this or any other affidavit of assessment work.

BLM AREA OFFICE
RECEIVED
2014 APR 9 P 3:36
PHOENIX, ARIZONA

United States Department of the Interior
Bureau of Land Management
 LANDS/RECREATION & PLANNING
 ONE N CENTRAL AVE
 PHOENIX, AZ 85004 -2203
 Phone: 602-417-9200

Receipt

No: 3007474

Transaction #: 3097209	
Date of Transaction: 04/10/2014	
CUSTOMER:	
PATRICK LAVELLE 21616 N 150TH DR SUN CITY WEST, AZ 85375-6132 US	

LINE #	QTY	DESCRIPTION	REMARKS	UNIT PRICE	TOTAL
1	1.00	LOCATABLE MINERALS / MINING CLAIMS-NOT NEW-UNADJUD, ONE AUTH NO. ONLY / MINING CLAIM MONEY RECEIVED CASES: AMC381823/\$10.00	MAINT FEE WAIVER (1) 2015 / POL (1) 2014	- n/a -	10.00
TOTAL:					\$10.00

PAYMENT INFORMATION					
1	AMOUNT:	10.00	POSTMARKED:	04/08/2014	
	TYPE:	CHECK	RECEIVED:	04/09/2014	
	CHECK NO:	435			
	NAME:	LAVELLE, PATRICK J 21616 N 150TH DR SUN CITY WEST AZ 85375-6132 US			

REMARKS

This receipt was generated by the automated BLM Collections and Billing System and is a paper representation of a portion of the official electronic record contained therein.

PLEASE PRESS FIRMLY



UNITED STATES POSTAL SERVICE

USPS TRACKING #



9114 9012 3080 1346 1556 90

Label 400 Jan. 2013
7890-16-000-7968

Flat Rate Mailing Envelope

Visit us at usps.com

INTERNATIONAL RESTRICTIONS APPLY:

Customs forms are required. Consult the International Mail Manual (IMM) at pe.usps.gov or ask a retail associate for details.

RECEIVED
BLM AZ STATE OFFICE
2014 APR -9 P 3:36
PHOENIX, ARIZONA



PS00001000014



PRIORITY MAIL

UNITED STATES POSTAL SERVICE

For Domestic and International Use



From Patrick Lavelle
21616 N 150TH Dr
Sun City West, AZ 85375

TO Bureau of Land Mngt.
Lands/Recreation + Planning
One N. Central Ave, Suite 800
Phoenix, AZ 85004-2203

Label 228, January 2008

PLEASE



1021



85004

U.S. POSTAGE
PAID
SUN CITY WEST, AZ
85375
APR 08 '14
AMOUNT

\$5.60
00066269-07

PRIORITY MAIL REQUIRED

Schedule package pickup right from your home or office at usps.com/pickup

EP14F November 2011 © U.S. Postal Service
This packaging is the property of the U.S. Postal Service® and is provided solely for use in sending Priority Mail® shipments.
Misuse may be a violation of federal law. This packaging is not for resale. EP14F © U.S. Postal Service; November 2011; All rights reserved.



AMC 381820

AMC 389711

MAINTENANCE FEE PAYMENT

Claimant Name: JAMES PERRETTA
Address: 34 - SHERIDAN AVE.
City: STATEN ISLAND State: NY Zip: 10304-4528
Telephone: (718) 720-13886
E-mail address: bigdog9857@AOL.COM
Signature: James Perretta

Check here if this is a change of address.

RECEIVED
BLM AZ STATE OFFICE
2013 AUG 14 A 11:40
PHOENIX, ARIZONA
BLM
Date
Stamp

LINE NO.	AMC NUMBER	CLAIM/SITE NAME	COUNTY RECORDER DATA (If available)	TWP	RNG	SEC
1	381824	Golden Treasure	B4497 P.122	10N	5W	27
2	389723	PAY STREAK	B4575 P.609	10N	5W	28
3						
4						
5						
6						
7						
8						
9						
10						

-40 AC

-40 AC

List additional claims on Form MCF114.

Bureau of Land Management
Arizona State Office
www.blm.gov/az/

ENTERED INTO COMPUTER
AUG 21 2013

No. of Claims: 2 x \$140 = \$280.00
Check No: M.O. Init. A. H.
Receipt No.: 2855697
For BLM Use Only

Form: MCF112
Revised July 2009

This form is available from the Arizona Department of Mines and Mineral Resources and may be reproduced.

The ABOVE TWO (2) CLAIMS ARE 40 ACRES EACH AT \$280.00 PER CLAIM = \$560.00 TOTAL.

Thank-you, James Perretta



Flat Rate Mailing Envelope
For Domestic and International Use
Visit us at usps.com



1007

FLAT RATE MAIL
AMOUNT
\$22.50
00051996-04

When used internationally
affix customs declarations
(PS Form 2976, or 2976A).

Place Mailing Label Here:



Addressee Copy
Label 11-B, March 2004

Post Office To Addressee

ORIGIN (POSTAL SERVICE USE ONLY)			
PO ZIP Code 10305	Day of Delivery 1	Postage \$17.95	
Date Accepted 8/13/13	Scheduled Date of Delivery 8/13	Return Receipt Fee \$2.55	
Mo. Day Year 8 13 2013	Scheduled Time of Delivery 4:32 PM	COD Fee \$	Insurance Fee \$
Time Accepted 4:32 PM	<input type="checkbox"/> AM <input checked="" type="checkbox"/> Noon <input type="checkbox"/> 3 PM <input type="checkbox"/> Military	Total Postage & Fees \$22.50	
Flat Rate <input type="checkbox"/> or Weight 15 lbs.	<input type="checkbox"/> 2nd Day <input type="checkbox"/> 3rd Day Int'l Alpha Country Code	Acceptance Emp., Initials JH	

DELIVERY (POSTAL USE ONLY)		
Delivery Attempt	Time	Employee Signature
Mo. Day	<input type="checkbox"/> AM <input type="checkbox"/> PM	
Delivery Attempt	Time	Employee Signature
Mo. Day	<input type="checkbox"/> AM <input type="checkbox"/> PM	
Delivery Date	Time	Employee Signature
Mo. Day	<input type="checkbox"/> AM <input type="checkbox"/> PM	
CUSTOMER USE ONLY		
<input type="checkbox"/> WAIVER OF SIGNATURE (Domestic Mail Only) Additional merchandise insurance is void if customer requests waiver of signature. I wish delivery to be made without obtaining signature of addressee or addressee's agent (if delivery employee judges that article can be left in secure location) and I authorize that delivery employee's signature constitutes valid proof of delivery.		
<input type="checkbox"/> NO DELIVERY <input type="checkbox"/> Weekend <input type="checkbox"/> Holiday <input type="checkbox"/> Mailer Signature		

FROM: (PLEASE PRINT) PHONE (718) 720-3886
 James Perretta
 34 SHERIDAN AVE.
 STATEN ISLAND, NY
 10304-4528

TO: (PLEASE PRINT) PHONE (602) 417-9200
 U.S. DEPT. OF INTERIOR
 Bureau of Land Management
 ARIZONA STATE OFFICE / IAG
 ONE NORTH CENTRAL AVE. SUITE
 PHOENIX, ARIZONA 800

FOR PICKUP OR TRACKING
 Visit www.usps.com
 Call 1-800-222-1811

ZIP + 4 (U.S. ADDRESSES ONLY. DO NOT USE FOR FOREIGN POSTAL CODES.)
 85004 + 2203
 FOR INTERNATIONAL DESTINATIONS, WRITE COUNTRY NAME BELOW.

PRESS HARD. YOU ARE MAKING 3 COPIES.

RECEIVED
 BLM ARIZONA STATE OFFICE
 2013 AUG 14 A 11:40
 PHOENIX, ARIZONA



USPS packaging products have been awarded *Cradle to Cradle Certification* for their ecologically-intelligent design. For more information go to mbdc.com/neps
 Cradle to Cradle Certified is a certification mark of MDC.

Please recycle.



EP13F

This packaging is the property of the U.S. Postal Service® and is provided solely for use in sending Express Mail® shipments. Misuse may be a violation of federal law. This packaging is not for resale. EP13F © U.S. Postal Service, Oct. 2006; All rights reserved.

United States Department of the Interior
Bureau of Land Management
 LANDS/RECREATION & PLANNING
 ONE N CENTRAL AVE
 PHOENIX, AZ 85004 -2203
 Phone: 602-417-9200

Receipt

No: 2855697

Transaction #: 2941495	
Date of Transaction: 08/15/2013	
CUSTOMER:	
JAMES PERRETTA 34 SHERIDAN AVE STATEN ISLAND,NY 10304-4528 US	

LINE #	QTY	DESCRIPTION	REMARKS	UNIT PRICE	TOTAL
1	1.00	LOCATABLE MINERALS / MINING CLAIMS- NOT NEW-UNADJUD,ONE AUTH NO. ONLY / MINING CLAIM MONEY RECEIVED CASES: AMC381824/\$560.00	MAINT FEE PYMNT (2) 2014	- n/a -	560.00
TOTAL:					\$560.00

PAYMENT INFORMATION					
1	AMOUNT:	560.00	POSTMARKED:	08/12/2013	
	TYPE:	CHECK	RECEIVED:	08/14/2013	
	CHECK NO:	21220261481			
	NAME:	PERRETTA, JAMES 34 SHERIDAN AVE STATEN ISLAND NY 10304-4528 US			

REMARKS

This receipt was generated by the automated BLM Collections and Billing System and is a paper representation of a portion of the official electronic record contained therein.

UNITED STATES
DEPARTMENT OF THE INTERIOR
BUREAU OF LAND MANAGEMENT
**MAINTENANCE FEE PAYMENT FORM
FOR PLACER MINING CLAIMS**

377224
377556
381820
382759
387245
390967

Remitter Name: Tahara Brown
Mailing Address: P.O. Box 800
City, State, Zip: Congress, AZ, 85332

Check here if this is a change of address.

RECEIVED
BLM AZ STATE OFFICE
2013 AUG 19 PM 3:20
PHOENIX, ARIZONA

FOR COUNTY RECORDER'S USE

No. of claims 13
Total due BLM \$ 3640.

- The maintenance fee may be paid by cash, check, money order, Bureau of Land Management (BLM) Declining Deposit Account, or credit card (VISA, American Express, Discover, or MasterCard). Payments must be remitted to the BLM State Office where your claim or site is recorded and received on or before September 1. If the payment is mailed, the envelope must be postmarked by a bona fide delivery service on or before September 1 and received at the proper BLM State Office within 15 calendar days after the due date. Payments may also be made by telephone using a credit card. A complete listing of BLM State Offices with their addresses and phone numbers can be found at <http://www.blm.gov>.
- The maintenance fee for the following claim(s) applies to the assessment year **2014**

CLAIM NAME	BLM SERIAL NO.	ACRES IN CLAIM	PAYMENT DUE TO THE BLM (See Instructions on Page 2)
Fat Mule Flats	377225	40	280.
Stanton Flats	377226	40	280.
Old Stage Road	377557	40	280.
Wagon Wheel	377559	40	280.
Golden Eagle	381821	38	280.
Gold Fever	381822	40	280.
High Grade	381825	40	280.
Crown Point	382772	40	280.
Rincon 1	387256	40	280.
Gold Devil	390967	40	280.

Use a separate sheet for additional claim names, serial numbers, and claimant names and addresses.

(Continued on page 2)

ENTERED
AUG 24 2013
BY: RE


ENTERED
AUG 24 2013

Receipt # 2859556

Tara Brown
P.O. Box 800
Congress, AZ, 85332

S SUBURBAN IL 604

16 AUG 2013 PM 3 L



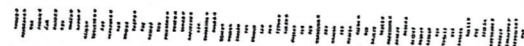
RECEIVED
BLM AZ STATE OFFICE

2013 AUG 19 P 3:29

PHOENIX ARIZONA

Bureau of Land Management
ONE N. Central Ave.
Suite 800
Phoenix, AZ, 85004-4427

85004442700



United States Department of the Interior
Bureau of Land Management
 LANDS/RECREATION & PLANNING
 ONE N CENTRAL AVE
 PHOENIX, AZ 85004 -2203
 Phone: 602-417-9200

Receipt

No: 2859556

Transaction #: 2945407	
Date of Transaction: 08/20/2013	
CUSTOMER:	
TAHARA D BROWN PO BOX 800 CONGRESS, AZ 85332-0800 US	

LINE #	QTY	DESCRIPTION	REMARKS	UNIT PRICE	TOTAL
1	1.00	LOCATABLE MINERALS / MINING CLAIMS-NOT NEW-UNADJUD, ONE AUTH NO. ONLY / MINING CLAIM MONEY RECEIVED CASES: AMC377225/\$3640.00	MAINT FEE PYMNT (13) 2014	- n/a -	3640.00
TOTAL:					\$3,640.00

PAYMENT INFORMATION			
NOTE: Items will appear on credit card statement as "Bureau of Land Mgmt CO".			
1	AMOUNT:	3640.00	POSTMARKED: N/A
	TYPE:	CREDIT CARD	RECEIVED: 08/20/2013
	NAME:	BROWN, TAHARA D PO BOX 800 CONGRESS AZ 85332-0800 US	
	CARD NO:	XXXXXXXXXXXX8392	AUTH CODE: 020825
	NAME ON CARD:	TAHARA BROWN	
	EXPIRES:	03/2014	
	SIGNATURE:		

REMARKS

This receipt was generated by the automated BLM Collections and Billing System and is a paper representation of a portion of the official electronic record contained therein.

UNITED STATES
DEPARTMENT OF THE INTERIOR
BUREAU OF LAND MANAGEMENT

24

AA

381820

MAINTENANCE FEE WAIVER CERTIFICATION

FORM APPROVED
OMB NO. 1004-0114
Expires: August 31, 2013

SEE INSTRUCTIONS ON PAGE 2

AMC 381820

- This small miner waiver is filed for the assessment year beginning on September 1, 2013 and ending on September 1, 2014.
- The undersigned and all related parties owned ten or fewer mining claims, mill, or tunnel sites located and maintained on Federal lands in the United States of America on September 1, 2013.
- The undersigned have performed the assessment work required by law for each mining claim listed prior to filing this waiver and understand that by filing this form, the undersigned must file an affidavit of assessment work with the Bureau of Land Management (BLM) by the December 30th following the filing of this waiver.
- The undersigned understand that if the assessment work obligation has not yet come due under 30 U.S.C. 28 (for those claims in their first assessment year only), a notice of intent to hold reciting this condition must be recorded by the December 30th following the filing of this waiver.
- The undersigned understand that mill and tunnel sites may also be listed on this waiver and be waived from payment of the maintenance fee, and that a notice of intent to hold for these sites is required to be filed with the BLM by the December 30th following the filing of this waiver.
- The undersigned understand and acknowledge that pursuant to 43 U.S.C. 1212 and 18 U.S.C. 1001, the filing or recording of a false, fictitious, or fraudulent document with the BLM may result in a fine of up to \$250,000, a prison term not to exceed five years, or both.
- The mining claims, mill or tunnel sites for which this waiver from payment of the maintenance fees is requested are:

CLAIM OR SITE NAME	BLM RECORDATION SERIAL NUMBER
1. Gold Hunt	✓ AMC381823
2.	
3.	
4.	
5.	
6.	
7.	
8.	
9.	
10.	

RECEIVED
 2013 APR 22 P 3:04
 PHOENIX, ARIZONA

The owner(s) (claimants) of the above mining claims and sites are:

Patrick Lavelle
 (Owner's Name - Please Print)
 21616 N 150th Dr
 (Owner's Mailing Address)

Patrick Lavelle
 (Owner's Signature)
 Sun City West AZ 85375
 (City) (State) (Zip Code)

Hallie Lavelle
 (Owner's Name - Please Print)
 21616 N 150th Dr
 (Owner's Mailing Address)

Hallie Lavelle
 (Owner's Signature)
 Sun City West AZ 85375
 (City) (State) (Zip Code)

Barry Ketterling
 (Owner's Name - Please Print)
 2232 Shattuck
 (Owner's Mailing Address)


Barry Ketterling
 (Owner's Signature)
 Casper WY 82601
 (City) (State) (Zip Code)

ENTERED
 SEP 11 2013
 BY: *128*

Shannon Ketterling
 (Owner's Name - Please Print)
 2232 Shattuck
 (Owner's Mailing Address)

Shannon Ketterling by Hallie Lavelle as proxy
 (Owner's Signature)
 Casper WY 82601
 (City) (State) (Zip Code)

486
copy but new
curable



(Owner's Name - Please Print)	(Owner's Signature)		
(Owner's Mailing Address)	(City)	(State)	(Zip Code)
(Owner's Name - Please Print)	(Owner's Signature)		
(Owner's Mailing Address)	(City)	(State)	(Zip Code)
(Owner's Name - Please Print)	(Owner's Signature)		
(Owner's Mailing Address)	(City)	(State)	(Zip Code)
(Owner's Name - Please Print)	(Owner's Signature)		
(Owner's Mailing Address)	(City)	(State)	(Zip Code)

18 U.S.C. 1001 and 43 U.S.C. 1212 make it a crime for any person knowingly and willfully to make to any department or agency of the United States any false, fictitious or fraudulent statements or representations as to any matter within its jurisdiction.

INSTRUCTIONS

1. This certification is made under the provisions of 43 U.S.C. § 1744 and 30 U.S.C. §28-28k and the regulations thereunder (43 CFR Part 3830).
2. The claimant(s) must fill in the dates in paragraph 1 for the beginning and ending of the assessment year for which this waiver is sought.
3. The claimant(s) must fill in the date in paragraph 2 for the beginning of the assessment year for which this waiver is sought.
4. All claim and site names and BLM serial numbers must be listed for the mining claims, mill sites, and tunnel sites for which the waiver is sought.
5. All owners of the mining claims, mill sites, and tunnel sites and their addresses must be given.
6. This waiver form must be signed by all the claimants or their designated agent, in original form. If an agent is designated, a notarized designation of agent, signed by all of the claimants with proper address given, must be submitted with this waiver.
7. This form must be filed no later than September 1st for the upcoming assessment year in the BLM State Office where the mining claims or sites are recorded, or the waiver cannot be granted by the BLM. (Example: To obtain a waiver for the assessment year 2012, which begins on September 1, 2011, you must qualify for and file for a waiver no later than September 1, 2011, in the proper BLM State Office.)
8. For all mining claims which require assessment work, you must record an affidavit of labor on or before the December 30th immediately following the filing of this waiver. For all other mining claims or sites waived, you must record a notice of intent to hold on or before the December 30th immediately following the filing of this waiver.
9. Mill and tunnel sites may also be listed on this waiver and be waived from payment of the maintenance fee. A notice of intent to hold for these sites is required to be filed by the December 30th following the filing of this waiver.

RECEIVED
BLM STATE OFFICE
PHOENIX, ARIZONA
2011 APR 22 P 3:04

FOR OFFICIAL USE ONLY

NOTICES

The Privacy Act and 43 CFR 2.48(d) require that you be furnished the following information in connection with the information requested by this form.

AUTHORITY: 30 U.S.C. 28f and 43 CFR part 3835 permit collection of the information requested by this form.

PRINCIPAL PURPOSE: The BLM will use the information you provide to verify that the owner(s) (claimants(s)) of a mining claim has/have complied with 30 U.S.C. 28f and 43 CFR part 3835 and is/are entitled to perform assessment work in lieu of paying the maintenance fee for the mining claims listed on this form.

ROUTINE USES: The BLM will only disclose this information in accordance with the provisions at 43 CFR 2.56(b) and (c).

EFFECT OF NOT PROVIDING INFORMATION: Disclosure of the requested information is required by 30 U.S.C. 28f and 43 CFR part 3835 for those claimants qualified to request the small miner waiver allowed. Failure to submit all the requested information or to complete this form will delay the BLM's processing of the form and may preclude the BLM's acceptance of the maintenance fee waiver request, which may result in forfeiture of the mining claim or site by the claimant.

The Paperwork Reduction Act requires us to inform you that:

The BLM collects this information to determine whether or not you are qualified for waiver of maintenance fees.

Submission of the requested information is necessary to obtain or retain a benefit.

You do not have to respond to this or any other Federal agency-sponsored information collection unless it displays a currently valid OMB control number.

BURDEN HOURS STATEMENT: Public reporting burden for this form is estimated to average 20 minutes per response, including the time for reviewing instructions, gathering and maintaining data, and completing and reviewing the form. You may submit comments regarding the burden estimate or any other aspect of this form to: U.S. Department of the Interior, Bureau of Land Management (1004-0114), Bureau Information Collection Clearance Officer (WO-630), Mail Stop 401 LS, 1849 C St., N.W., Washington, D.C. 20240.

RECEIVED
BLM PHOENIX OFFICE
2013 APR 22 P 3:04
PHOENIX, ARIZONA

STATE OF ARIZONA
County of Yavapai

LESLIE M. HOFFMAN, County Recorder, in and for the County of Yavapai,
State of Arizona, and custodian of the records of such office, do hereby certify
that the foregoing is a full, true and correct copy of the record as same
appears in my office.



IN WITNESS WHEREOF, I have hereunto set my hand
and affixed my official seal in the City of Prescott,
County of Yavapai, State of Arizona, on this the
27th day of April, A.D. 2013

Leslie M. Hoffman
Deputy Recorder

RECEIVED
PLM AZ STATE OFFICE
2013 APR 22 P 3:04
PHOENIX, ARIZONA

February 8, 2013

I, Barry Ketterling and I, Shannon Ketterling residing at 2232 Shattuck Ave Casper WY 82601, hereby appoint Pat and Hallie Lavelle residing at 21616 N 150th Drive Sun City West AZ 85375 as attorneys in fact to sign any forms pertaining to any and all gold claims in the state of Arizona.

Barry Ketterling

2-8-13

Barry Ketterling

Date


Shannon Ketterling

2/8/13

Shannon Ketterling

Date

RECEIVED
M. A. ... OFFICE
2013 APR 22 P 3:03
PHOENIX, ARIZONA



Notary for the State
of Wyoming - Notrona County
Expires August 30, 2016

Amy Black

Amc 381820

April 16, 2013

Bureau of Land Management
Lands/Recreation & Planning
One N. Central Avenue, Suite 800
Phoenix, AZ 85004-2203

RE: Mining claim AMC381823 (Gold Hunt)

To Whom it May Concern:

Enclosed are notarized copies of the following forms:

1. Affidavit of Annual Assessment Work for 2013 ✓
2. Maintenance Fee Waiver Application for 2014
3. Power of Attorney to sign as agent for owner

These forms have been filed with the Yavapai County Recorder.

If you have any questions or need further information, please call,

Sincerely,
Hallie Lavelle
623-242-9001

RECEIVED
CLERK OF SUPERIOR COURT
2013 APR 22 P 3:03
PHOENIX, ARIZONA

Fee
\$
\$4
\$5
\$1
\$

Recorded at the request of:

When Recorded, MAIL TO:
Patrick havelle
21616 N 150th Dr
Sun City West, AZ 85375



Affidavit of Annual Assessment Work

RECEIVED
CLERK OF SUPERIOR COURT
2013 APR 22 P 3:03
PHOENIX, ARIZONA

UNITED STATES
DEPARTMENT OF THE INTERIOR
BUREAU OF LAND MANAGEMENT

FORM APPROVED
OMB NO.: 1004-0114
Expires: August 31, 2013

AFFIDAVIT OF ANNUAL ASSESSMENT WORK

WHEN RECORDED, MAIL DOCUMENT TO:

NAME: Patrick Lavelle

ADDRESS: 21616 N 150th Dr

CITY, STATE, ZIP: Sun City West, AZ 85375

FOR COUNTY RECORDER'S USE

No. of Claims 1

x \$10/claim

Total due BLM \$ 10.00

TO ALL WHOM IT MAY CONCERN:

- The undersigned certifies that at least \$100 per claim was expended for development, labor and improvements, or equivalent value added, as the annual assessment work for the assessment year ending September 1, 2013 for the following contiguous unpatented mining claim(s), located in the County of Yavapai, in the State of Arizona.

BLM Serial No.	Name of Claim	Tp Rg Sec Mer				County Recordation Book and Page No.	Date
		Example: 13N 5E 14 MDM					
AMC381823	Gold Hunt	10N	5W	27	AZ14	B:4936 P:508 & 607	2/08/13

ENTERED INTO COMPUTER

APR 25 2013 *AB*

(Continued on page 2)

NO. OF CLAIMS 1

AMOUNT \$10.00

RECEIPT NO. 2779/25

INIT. *CLD*

**** BLM-ASO ****

RECEIVED
 2013 APR 22 P 3:03
 PHOENIX, ARIZONA

2. Type of labor and improvements (specify what was done and give the total value for that labor and improvement to show at least \$100 for each claim). If a geological, geochemical, or geophysical survey was performed, as per 30 U.S.C. 28-1, reference the title of the report of survey, give cost and date of the survey and report, and indicate it was filed with the County Recorder:

Description of Work Performed	Value of Work Performed	Date Work Was Performed
assessment with dry washer and pan	\$140	3/25/2013
metal detecting assessment	\$60	3/25/13
fuel to claim	\$22	3/25/13
metal detecting assessment	\$100	4/10/13

3. Name and mailing address of each person who performed the labor and improvements:

Name (please print)

Patrick Lavelle

Hallie Lavelle

Barry Ketterling

Current Mailing Address (please print)

21616 N 150th Dr, Sun City West, AZ 85375

21616 N 150th Dr, Sun City West, AZ 85375

2232 Shattuck, Casper, WY 82601

4. Name and mailing address of each person who holds and claims the subject mining claim(s) for the valuable minerals contained therein. Be sure to indicate if there is a change of address:

Name (please print)

Patrick Lavelle

Hallie Lavelle

Barry Ketterling

Shannon Ketterling

Current Mailing Address (please print)

21616 N 150th Dr, Sun City West, AZ 85375

21616 N 150th Dr, Sun City West, AZ 85375

2232 Shattuck, Casper, WY 82601

2232 Shattuck, Casper, WY 82601

RECEIVED
 2013 APR 22 P 3:03
 COUNTY CLERK
 COUNTY OF MOHAVE

5. The undersigned testifies that on the date of 3/25, 2013, all monuments required by law were erected upon the subject claim(s), and all notices required by law were posted on the subject claim(s) or copies thereof were in place, and at said date, each corner monument bore or contained

markings sufficient to appropriately designate the corner of the claim to which it pertains and the name of the claim(s).

I hereby certify under penalty of perjury under the laws of the State of Arizona that the foregoing statements are true and correct:

Hollie Lovelle Date: 4-12-2013
(Signature of person responsible for above statement)

Title 18 U.S.C. 1001 and 43 U.S.C. 1212 make it a crime for any person knowingly and willfully to make to any department or agency of the United States any false, fictitious or fraudulent statements or representations as to any matter within its jurisdiction.


Notary Block

SUBSCRIBED AND SWORN TO before me, this 12th day of April 2013

By: [Signature]
(Signature of Affiant)

Title: Deputy Recording Clerk/Notary

My Commission Expires: 2/7/2014



RECEIVED
APR 22 P
PHOENIX, ARIZONA


INSTRUCTIONS

1. This is an optional form that may be used to satisfy the requirements for the Bureau of Land Management (BLM) under the provisions of 43 U.S.C. §1744 and 30 U.S.C. §28-28d and the regulations thereunder (43 CFR part 3835). Since local and State laws may vary, you should contact your local and State agencies where the claims are located to ensure all applicable laws and requirements are satisfied.
2. The claimant(s) must fill in the date in paragraph 1 for the applicable assessment year and the county and state where the claims are located.
3. All claim names, BLM serial numbers, legal descriptions, and original county recording information must be listed for the claims pertaining to this assessment notice.
4. The claimant(s) must complete paragraph 2 listing all labor or improvements which was performed on or did benefit the subject mining claims. The value and date of the labor or improvements must also be listed. The total amount of labor or improvements can be listed, but the total expenditure must equal at least \$100 for each claim.
5. The names and current mailing addresses of the person(s) performing the labor shall be listed in paragraph 3.
6. The name and current mailing address of each owner (claimant) of the claims shall be listed in paragraph 4. The mailing address shall be the owner's address and not the address of an agent or anyone representing the claimant. Be sure to note if there has been a change of address.
7. Paragraph 5 shall be completed to show the date it was verified that all monuments required by law were properly erected, all notices were posted, and that corners were appropriately designated for all claims listed.
8. An exact legible reproduction or duplicate (other than microfilm or other electronic media) of this affidavit or another type of affidavit of assessment work that you file or will file in the county where each claim is located, must be filed with the BLM on or before December 30 of the calendar year in which the assessment year ends. For mill or tunnel sites, a separate notice of intent to hold must be filed with the BLM on or before December 30. Requirements for filing a notice of intent to hold can be found at 43 CFR 3835.33.
9. A processing fee of \$10 for each claim listed must be remitted to the BLM along with this or any other affidavit of assessment work.




Pat Lavelle
21616 N 150th Dr
Sun City West AZ 85375

CERTIFIED MAIL™



7012 2210 0001 0286 9485



1000

U.S. POSTAGE
PAID
SUN CITY WEST, AZ
85375
APR 19, 2013
AMOUNT

\$5.47

RECEIVED
BLM AZ STATE OFFICE

2013 APR 22 P 3:00

PHOENIX, ARIZONA

Bureau of Land Management
lands / Recreation + Planning
One N. Central Avenue, Suite 800
Phoenix, AZ 85004-2203

8500434427


FIRST CLASS

PLACE STICKER AT TOP OF ENVELOPE TO THE RIGHT
OF THE RETURN ADDRESS, FOLD AT DOTTED LINE

CERTIFIED MAIL™



Pat Lavelle
21616 N 150th Dr
Sun City West AZ 85375



7012 2210 0001 0286 9485



UNITED STATES
POSTAL SERVICE



U.S. POSTAGE
PAID
SUN CITY WEST, AZ
85375
APR 19, 13
AMOUNT

\$5.47

1000

0000

000 9682-01

RECEIVED
BLM AZ STATE OFFICE

2013 APR 22 P 3:00

PHOENIX, ARIZONA

Bureau of land Management
lands / Recreation + Planning
One N. Central Avenue, Suite 800
Phoenix, AZ 85004-2203

8500434427

FIRST CLASS

United States Department of the Interior
Bureau of Land Management
 LANDS/RECREATION & PLANNING
 ONE N CENTRAL AVE
 PHOENIX, AZ 85004 -2203
 Phone: 602-417-9200

Receipt

No: 2779125

Transaction #: 2863564	
Date of Transaction: 04/23/2013	
CUSTOMER:	
PATRICK LAVELLE 21616 N 150TH DR SUN CITY WEST, AZ 85375-6132 US	

LINE #	QTY	DESCRIPTION	REMARKS	UNIT PRICE	TOTAL
1	1.00	LOCATABLE MINERALS / MINING CLAIMS-NOT NEW-UNADJUD, ONE AUTH NO. ONLY / MINING CLAIM MONEY RECEIVED CASES: AMC381823/\$10.00	MAINT FEE WAIVER 2014 / POL (1) 2013 <i>PB</i>	- n/a -	10.00
APR 25 2013					TOTAL: \$10.00

PAYMENT INFORMATION			
1	AMOUNT:	10.00	POSTMARKED: 04/19/2013
	TYPE:	CHECK	RECEIVED: 04/22/2013
	CHECK NO:	247	
	NAME:	LAVELLE, PATRICK J 21616 N 150TH DR SUN CITY WEST AZ 85375-6132 US	

REMARKS

This receipt was generated by the automated BLM Collections and Billing System and is a paper representation of a portion of the official electronic record contained therein.

**DEPARTMENT OF THE INTERIOR
BUREAU OF LAND MANAGEMENT
MINING CLAIMS
(LIVE) Serial Register Page**

Run Date/Time: 04/25/2013 09:33 AM

Page 1 of 1

01 10-21-1976;090STAT0090;43USC1744

Total Acres

Serial Number

Case Type 384201: PLACER CLAIM

40.000

AMC381823

Claim Name: GOLD HUNT

Lead File Number

Commodity :

AMC381820

Case Disposition: ACTIVE

Required Maintenance Fee: \$280.00

2014 Waiver Lists 4 different
Names + Addresses

Name & Address	Int Rel
----------------	---------

- STEELHAMMER JAMES E PO BOX 591	CONGRESS, AZ 85332-0591	CLAIMANT
- STEELHAMMER MARGARET I 2692 FM 222 LOOP N	COLDSRING, TX 77331-7337	CLAIMANT
- LOY H MAX JR 1618 BAYRAM DR	HOUSTON, TX 77055-3216	CLAIMANT

Mer Twp	Rng	Sec	Quadrant	District/Field Office	County
14	0100N	0050W	027 SW	HASSAYAMPA FO	YAVAPAI

Act Date	Code	Action	Action Remarks	Receipt Number
02/05/2007	403	LOCATION DATE		
04/10/2007	395	RECORDATION NOTICE RECD	1	1470655
04/22/2013	480	EVID OF ASSMT FILED	2013	2779125
08/30/2012	483	SMALL MINER CERT FILED	2013	
12/14/2012	481	NOTICE OF INTENT TO HOLD	2012	2709208
08/26/2011	682	MAINTENANCE FEE/\$140	2012	2417052
08/19/2010	682	MAINTENANCE FEE/\$140	2011	2195732
08/20/2009	682	MAINTENANCE FEE/\$140	2010	1982811
08/12/2008	582	MAINTENANCE FEE/\$125	2009	1760228
08/07/2007	582	MAINTENANCE FEE/\$125	2008	1538227
04/10/2007	484	LOCATION YEAR / MAINTENANCE	2007	1470655
04/22/2013	392	MONIES RECEIVED	\$10.00;1	2779125
02/20/2013	392	MONIES RECEIVED	\$20.00;1	2743382
07/18/2007	669	LAND STATUS CHECKED		
05/15/2007	396	TRF OF INTEREST FILED	BROWN TAHARA	1491372
05/15/2007	396	TRF OF INTEREST FILED	GORDON GERALD JR	1491372
05/15/2007	396	TRF OF INTEREST FILED	GORDON GERALD P JR	1491372
04/10/2007	501	ACCT ADV IN LEAD FILE	AMC381820;	

Line Nr Remarks

→ Transfer Not yet processed.

NO WARRANTY IS MADE BY BLM
FOR USE OF THE DATA FOR
PURPOSES NOT INTENDED BY BLM


Amc 406331

381820

NOTICE OF INTENTION TO HOLD MINING CLAIMS/SITES

When Recorded Return Document to:

Edward Steelhammer
PO Box 591
Congress, AZ 86332



Check here if this is a change of address.

Telephone: 936-827-1459

E-mail Address _____


I (We) intend to hold the claims(s) and/or site(s) listed below for the calendar year 20____, and I (We) have filed or will file a Notice of Intent to Hold in the county where the claim (s) is located.

Reason for filing a Notice of Intent to Hold instead of an assessment work filing (check one):

- Maintenance fee was paid to maintain claim(s) during this assessment year.
- Mill or tunnel sites.
- Claim(s) was located during the current assessment year.
- BLM has deferred assessment work (attach copy of decision granting deferment, or pending petition for deferment including date petition was filed.)

Line No.	AMC NUMBER	CLAIM/SITE NAME	COUNTY RECORDER DATA (If available)	TWP	RNG	SEC
1	406331	Antelope Gulch	B: 4798 P: 41	10N	5W	24
2	406332	High Stakes	B: 4798 P: 39	10N	5W	27
3	406333	Nugget Trail	B: 4798 P: 40	10N	5W	27
4	381823	Gold Hunt	B: 4503 P: 772	10N	5W	27
5						
6						
7						
8						
9						
10						

NOTICE OF INTENTION TO HOLD MINING CLAIMS/SITES
page 2



1. State of Arizona, County of YAVAPAI
2. I (Name) Edward Steelhammer
3. Reside at (Address) PO BOX 591

City Congress County YAVAPAI State AZ Zip 85332 being duly sworn, depose and say that I am a citizen of the United States, more than eighteen years of age, that all of the facts set forth in this notice, subject to the provisions and penalties of 18 U.S.C. 1001 pertaining to the filing of false, fictitious, or fraudulent statements with the United States, are true and correct according to the best of my knowledge, information and belief.

4. Owner's name and address (If not shown in Items 1-3 above). _____

5. Dated: 12-5-2012 Signature: Edward Steelhammer

Bureau of Land Management
Arizona State Office

No. of Claims:	<u>4</u>	x \$10 =	<u>40.00</u>
Check No:	<u>1078</u>	Init.	<u>A.A.</u>
Receipt No.:	<u>2709208</u>		
For BLM Use Only			

J.E. Stalhammer
P.O. Box 491

Congress Sq. 85332

PHOENIX AZ 852

13 DEC 2012 PM 3 L

RECEIVED
STATE OFFICE



2012 DEC 14 P 2:30

PHOENIX, ARIZONA

United States Department of the Interior
Bureau of Land Management
Arizona State Office
1 North Central Avenue, Suite 800
Phoenix, AZ 85004

United States Department of the Interior
Bureau of Land Management
 LANDS/RECREATION & PLANNING
 ONE N CENTRAL AVE
 PHOENIX, AZ 85004 -2203
 Phone: 602-417-9200

Receipt

No: 2709208

Transaction #: 2791387	ENTERED INTO COMPUTER
Date of Transaction: 12/17/2012	
CUSTOMER:	
EDWARD STEELHAMMER PO BOX 591 CONGRESS, AZ 85332-0591 US	

LINE #	QTY	DESCRIPTION	REMARKS	UNIT PRICE	TOTAL
1	1.00	LOCATABLE MINERALS / MINING CLAIMS-NOT NEW-UNADJUD, ONE AUTH NO. ONLY / MINING CLAIM MONEY RECEIVED CASES: AMC406331/\$40.00	POL - 4	- n/a -	40.00
TOTAL:					\$40.00

PAYMENT INFORMATION			
1	AMOUNT:	40.00	POSTMARKED: 12/13/2012
	TYPE:	CHECK	RECEIVED: 12/14/2012
	CHECK NO:	1078	
	NAME:	STEELHAMMER, MARGARET I 2692 FM 222 LOOP N COLDSRING TX 77331 US	

REMARKS

This receipt was generated by the automated BLM Collections and Billing System and is a paper representation of a portion of the official electronic record contained therein.

Tahara Brown
P.O. Box 800
Congress, AZ, 85332

AMC 377556

381820
 382759
 387245
 377224
 389103
 390967

MAINTENANCE FEE PAYMENT

Claimant Name: Tahara Brown / Southwest Mineral

Address: P.O. BOX 800

City: Congress State: AZ Zip: 85332

Telephone: 928-427-4653

E-mail address:

Signature: Tahara Brown

Check here if this is a change of address.

RECEIVED
 BLM AZ STATE OFFICE
 2012 AUG 24 A 9:32
 PHOENIX, ARIZONA
 BLM
 Date
 Stamp

LINE NO.	AMC NUMBER	CLAIM/SITE NAME	COUNTY RECORDER DATA (If available)	TWP	RNG	SEC
40 ac 1	377557	Old Stage Road	B4476 P412	10N	5W	24
40 ac 2	377559	Wagon Wheel	B4476 P410	10N	5W	24
40 ac 3	381821	Golden Eagle	B4497 P118	10N	5W	34
40 ac 4	381822	Gold Fever	B4497 P119	10N	5W	34
40 ac 5	381825	High Grade	B4497 P123	10N	5W	27
38.81 6	382772	Crown Point	B4503 P788	10N	5W	24
7	387248	Deep Pockets <i>code</i>	B4557 P665	10N	5W	27
31.2 8	387256	Rincon 1	B4557 P657	10N	5W	35
9	387259	RYA #28 <i>code</i>	B4559 P606	10N	5W	23
40 ac 10	377225	Fat Mule Flats	B4476 P406	9N	5W	12

List additional claims on Form MCF114.

Bureau of Land Management
 Arizona State Office
www.az.blm.gov

No. of Claims: 20 x \$140 = 4060
 Check No: 1516 Init. SC
 Receipt No.: 2639453
 For BLM Use Only

Short on AMC 390967 \$140 pd

Form: MCF112
 Revised July 2005

This form is available from the Arizona Department of Mines and Mineral Resources and may be reproduced.

9/6/2012 TS
 ENTERED INTO COMPUTER

106.1

SUPPLEMENTAL ATTACHMENT

Tahara Brown / Southwest Mineral Page 2

May be used with the following forms for listing additional mining claims:

Check One.

- Affidavit of Performance of Annual Work
- Maintenance Fee Payment
- Notice of Intent to Hold Mining Claims
- Notice of Non-Liability for Labor and Materials Furnished

RECEIVED
 BLM AZ STATE OFFICE
 2012 AUG 24 A 9:32
 PHOENIX, ARIZONA
 BLM
 Date
 Stamp

LINE NO.	AMC NUMBER	CLAIM/SITE NAME	COUNTY RECORDER DATA (if available)	TWP	RNG	SEC
11	377226	Stanton Flats	B4476 P405	9N	5W	12
12	389103	Gold Ridge Lode	B4568 P863	10N	5W	23
13	389106	Sky High Lode	B4568 P865	10N	5W	26
14	390967	Gold Devil	B4587 P959	10N	5W	26
15	390975	Pyramid Lode	B4587 P967	10N	5W	24
16	387245	Black Dike 1 Lode	B4559 P604	10N	5W	23
17	387246	Black Dike Ext #1 Lode	B4559 P605	10N	5W	23
18	387249	Gold Rock #1 Lode	B4559 P603	10N	5W	23
19	387254	Pocho Villa 1 Lode	B4559 P607	10N	5W	27
20	387255	Pocho Villa 2 Lode	B4559 P608	10N	5W	27
21						
22						
23		<i>1 round \$40 short #11</i>				
24						
25						
26						
27						
28						
29						

Form MCF114
Revised June 2005

This form is available from the Arizona Department of Mines & Mineral Resources and may be reproduced.

10/50

United States Department of the Interior
Bureau of Land Management
 LANDS/RECREATION & PLANNING
 ONE N CENTRAL AVE
 PHOENIX, AZ 85004 -2203
 Phone: 602-417-9200



Receipt

No: 2639453

Transaction #: 2720065	
Date of Transaction: 08/24/2012	
CUSTOMER:	
TAHARA D BROWN PO BOX 378 BROOK, IN 47922-0378 US	

LINE #	QTY	DESCRIPTION	REMARKS	UNIT PRICE	TOTAL
1	1.00	LOCATABLE MINERALS / MINING CLAIMS-NOT NEW-UNADJUD, ONE AUTH NO. ONLY / MINING CLAIM MONEY RECEIVED CASES: AMC377557/\$4060.00	MAINT (20) 2013	- n/a -	4060.00
TOTAL:					\$4,060.00

PAYMENT INFORMATION					
1	AMOUNT:	4060.00	POSTMARKED:	N/A	
	TYPE:	CHECK	RECEIVED:	08/21/2012	
	CHECK NO:	1516			
	NAME:	BROWN, TAHARA D PO BOX 378 BROOK IN 47922-0378 US			

REMARKS

This receipt was generated by the automated BLM Collections and Billing System and is a paper representation of a portion of the official electronic record contained therein.

2800
1400

4200

place
10 loads

3,060
1,400

2,660

MAINTENANCE FEE PAYMENT

Claimant Name: Tahara Brown/Southwest Mineral

Address: P.O. Box 800

City: Congress State: AZ Zip: 85332

Telephone: _____

E-mail address: _____

Signature: Tahara Brown

Check here if this is a change of address.

BLM
Date
Stamp

RECEIVED
NOV 30 3:42 PM
PHOENIX, ARIZONA

LINE NO.	AMC NUMBER	CLAIM/SITE NAME	COUNTY RECORDER DATA (If available)	TWP	RNG	SEC
1	390967	GOLD DEVIL	B4587 P959	10N	5W	26
2						
3						
4						
5						
6						
7						
8						
9						
10						

List additional claims on Form MCF114.

Bureau of Land Management
Arizona State Office
www.az.blm.gov

No. of Claims: 1 x \$140. = 140.
 Check No: 1537 Init. ADH
 Receipt No.: 2699978
 For BLM Use Only

Form: MCF112
Revised July 2005

This form is available from the Arizona Department of Mines and Mineral Resources and may be reproduced.

✓ #2140

12/8/12 AT



United States Department of the Interior



BUREAU OF LAND MANAGEMENT

Arizona State Office

One North Central Avenue, Suite 800

Phoenix, Arizona 85004-4427

www.blm.gov/az/

November 2, 2012

In Reply Refer To:
3800 (9310) AT
AMC390967

CERTIFIED MAIL – RETURN RECEIPT REQUEST 7012 2210 0000 8675 3145

NOTICE

BROWN TAHARA, ET AL
PO BOX 378
BROOK, IN 47922

This Notice Affects Those Claims
Shown in the Block Below.

AMC390967
GOLD DEVIL

RECEIVED
BLM ARIZONA OFFICE
2012 NOV 30 P 3:43
PHOENIX, ARIZONA

2013 Maintenance Fees - Additional Fees Required

Your maintenance fee payment for the 2013 assessment year, in the amount of \$140 per claim, for the placer claims listed above, has been received and is insufficient. **The total due on your claim(s) is: \$S140.**

In accordance with the Consolidated Appropriations Act of 2012, Public Law 112-74 (125 Stat 1047), and FR44155-44158 (2012) Congress changed the way maintenance fees for placer mining claims are assessed. Instead of charging the maintenance fee on a per-claim basis, Congress stated that the fee, which is currently \$140, will be assessed on each 20 acre parcel of a placer claim or portion thereof.

Insufficient payment of the annual maintenance fee for the 2013 assessment year is a curable defect. **Therefore you are required to do one of the following within 30 days of receipt of this notice or your claim(s) will be declared forfeited:** 1) submit additional fees of \$140 per 20-acres or portion thereof based on the full acreage of the claim, or 2) amend the claim(s) to reduce the acres so a lesser fee is due and submit any additional fees due; or 3) relinquish the claim(s) in their entirety, in which case BLM will refund the maintenance fees you have already paid for the 2013 assessment year.

If you choose to amend the claims to reduce the acres, you must submit an amended location notice for each claim, with an accurate description and dimensions of the reduced claim, along with a map depicting the reduced claim, and a \$10 processing fee per amendment. An amendment must also be recorded at the county. If the amended claim contains more than 20 acres, calculate the additional fees due and submit those fees with the amendment(s).

Tara Brown
P.O. Box 800
Congress, AZ, 85332

NEARBY IN 404
28 NOV 2012 PM 1 L



RECEIVED
PHOENIX STATE OFFICE
2012 NOV 30 P 3:42

PHOENIX, ARIZONA
Bureau of Land Management
ONE N. Central Ave. Suite 800
Phoenix, AZ, 85004-4427

85004\$4427



**United States Department of the Interior
Bureau of Land Management
LANDS/RECREATION & PLANNING
ONE N CENTRAL AVE
PHOENIX, AZ 85004 -2203
Phone: 602-417-9200**

Receipt

No: 2699978

Transaction #: 2781866	
Date of Transaction: 12/03/2012	
CUSTOMER:	
TAHARA D BROWN PO BOX 800 CONGRESS, AZ 85332-0800 US	

LINE #	QTY	DESCRIPTION	REMARKS	UNIT PRICE	TOTAL
1	1.00	LOCATABLE MINERALS / MINING CLAIMS-NOT NEW-UNADJUD, ONE AUTH NO. ONLY / MINING CLAIM MONEY RECEIVED CASES: AMC390967/\$140.00	ADDITIONAL MONIES FOR MAINT FEE PYMNT 2013	- n/a -	140.00
TOTAL:					\$140.00

PAYMENT INFORMATION			
1	AMOUNT:	140.00	POSTMARKED: 11/28/2012
	TYPE:	CHECK	RECEIVED: 12/03/2012
	CHECK NO:	1537	
	NAME:	BROWN, TAHARA D PO BOX 800 CONGRESS AZ 85332-0800 US	

REMARKS

This receipt was generated by the automated BLM Collections and Billing System and is a paper representation of a portion of the official electronic record contained therein.

UNITED STATES
DEPARTMENT OF THE INTERIOR
BUREAU OF LAND MANAGEMENT

FORM APPROVED
OMB NO. 1004-0114
Expires: August 31, 2013

(636)

MAINTENANCE FEE WAIVER CERTIFICATION

SEE INSTRUCTIONS ON PAGE 2 (PB)

406331 381820

1. This small miner waiver is filed for the assessment year beginning on September 1, 2012 and ending on September 1, 2013.
2. The undersigned and all related parties owned ten or fewer mining claims, mill, or tunnel sites located and maintained on Federal lands in the United States of America on September 1, 2012.
3. The undersigned have performed the assessment work required by law for each mining claim listed prior to filing this waiver and understand that by filing this form, an affidavit of assessment work must be recorded by the December 30th following the filing of this waiver.
4. The undersigned understand that if the assessment work obligation has not yet come due under 30 U.S.C. 28 (for those claims in their first assessment year only), a notice of intent to hold reciting this condition must be recorded by the December 30th following the filing of this waiver.
5. The undersigned understand that mill and tunnel sites may also be listed upon this waiver and be waived from payment of the maintenance fee, and that a notice of intent to hold for these sites is required to be recorded by the December 30th immediately following the filing of this waiver.
6. The undersigned understand and acknowledge that pursuant to 43 U.S.C. 1212 and 18 U.S.C. 1001, the filing or recording of a false, fictitious, or fraudulent document with the Bureau of Land Management may result in a fine of up to \$250,000, a prison term not to exceed five years, or both.
7. The mining claims, mill or tunnel sites for which this waiver from payment of the maintenance fees is requested are:

CLAIM OR SITE NAME	BLM RECORDATION SERIAL NUMBER
1. Antelope Gulch	JAMC406331
2. HIGH STAKES	AMC406332
3. NUGGET TRAIL	AMC 406333
4. Gold Hut	AMC 381823
5. XX	
6. Neither I nor my claim associates hold more than 10 mining claims and	
7. sites nationwide. We will complete all assessment work by the	
8. end of the assessment year. We paid a maintenance fee to maintain	
9. our claims during the previous assessment year.	
10.	

The owner(s) (claimants) of the above mining claims and sites are:

James E. Steelhammer
(Owner's Name - Please Print)

PO Box 591
(Street or P.O. Box)

Congress AZ 85332
(City) (State) (Zip Code)

MARGARET I Steelhammer
(Owner's Name - Please Print)

PO Box 591
(Street or P.O. Box)

Congress AZ 85332
(City) (State) (Zip Code)

H. MAY LOY, JR
(Owner's Name - Please Print)

1619 BAYRAM DR.
(Street or P.O. Box)

Houston TX 77055
(City) (State) (Zip Code)

James E. Steelhammer
(Owner's Signature)

Margaret I Steelhammer
(Owner's Signature)

H. May Loy Jr.
(Owner's Signature)

RECEIVED
BLM
AZ STATE OFFICE
2012 AUG 30 P 3:11 PM
PHOENIX, ARIZONA

ENTERED IN COMPUTER

RE 9.20.12

(Owner's Name - Please Print)	(Owner's Signature)
(Street or P.O. Box)	(City) (State) (Zip Code)
(Owner's Name - Please Print)	(Owner's Signature)
(Street or P.O. Box)	(City) (State) (Zip Code)
(Owner's Name - Please Print)	(Owner's Signature)
(Street or P.O. Box)	(City) (State) (Zip Code)
(Owner's Name - Please Print)	(Owner's Signature)
(Street or P.O. Box)	(City) (State) (Zip Code)

Title 18 U.S.C. Section 1001 and Title 43 U.S.C. Section 1212 makes it a crime for any person knowingly and willfully to make to any department or agency of the United States any false, fictitious or fraudulent statements or representations as to any matter within its jurisdiction.

INSTRUCTIONS

1. This certification is made under the provisions of §1744 of Title 43 and § 28-28k of Title 30 of the United States Code; and the regulations thereunder (43 CFR Part 3830).
2. The claimant(s) must fill in the dates in paragraph 1 for the beginning and ending of the assessment year for which this waiver is sought.
3. The claimant(s) must fill in the date in paragraph 2 for the beginning of the assessment year for which this waiver is sought.
4. All claim and site names and Bureau of Land Management (BLM) serial numbers must be listed for the mining claims, mill sites, and tunnel sites for which the waiver is sought.
5. All owners of the mining claims, mill sites, and tunnel sites and their addresses must be given.
6. This waiver form must be signed by all the claimants or their designated agent, in original form. If an agent is designated, a notarized designation of agent, signed by all of the claimants with proper address given, must be submitted with this waiver.
7. This form must be filed no later than September 1st for the upcoming assessment year in the BLM State Office where the mining claims or sites are recorded, or the waiver cannot be granted by the BLM. (Example: To obtain a waiver for the assessment year 2012, which begins on September 1, 2011, you must qualify for and file for a waiver no later than September 1, 2011, in the proper BLM State Office.)
8. For all mining claims which require assessment work, you must record an affidavit of labor on or before the December 30th immediately following the filing of this waiver. For all other mining claims or sites waived, you must record a notice of intent to hold on or before the December 30th immediately following the filing of this waiver.
9. Mill and tunnel sites may also be listed upon this waiver and be waived from payment of the maintenance fee. A notice of intent to hold for these sites is required to be filed by the December 30th following the filing of this waiver.

PHOENIX
 ARIZONA
 2012 AUG 31
 P 3:11
 RECEIVED
 BLM AZ STATE OFFICE
 FOR OFFICIAL USE ONLY

NOTICES

The Privacy Act and 43 CFR 2.48(d) require that you be furnished the following information in connection with the information requested by this form.

AUTHORITY: 30 U.S.C. 28f and 43 CFR part 3835 permit collection of the information requested by this form.

PRINCIPAL PURPOSE: The BLM will use the information you provide to verify that the owner(s) (claimants(s)) of a mining claim has/have complied with 30 U.S.C. 28f and 43 CFR part 3835 and is/are entitled to perform assessment work in lieu of paying the maintenance fee for the mining claims listed on this form.

ROUTINE USES: The BLM will only disclose this information in accordance with the provisions at 43 CFR 2.56(b) and (c).

EFFECT OF NOT PROVIDING INFORMATION: Disclosure of the requested information is required by 30 U.S.C. 28f and 43 CFR part 3835 for those claimants qualified to request the small miner waiver allowed. Failure to submit all the requested information or to complete this form will delay the BLM's processing of the form and may preclude the BLM's acceptance of the maintenance fee waiver request, which may result in forfeiture of the mining claim or site by the claimant.

The Paperwork Reduction Act requires us to inform you that:

The BLM collects this information to determine whether or not you are qualified for waiver of maintenance fees.

Submission of the requested information is necessary to obtain or retain a benefit.

You do not have to respond to this or any other Federal agency-sponsored information collection unless it displays a currently valid OMB control number.

BURDEN HOURS STATEMENT: Public reporting burden for this form is estimated to average 20 minutes per response, including the time for reviewing instructions, gathering and maintaining data, and completing and reviewing the form. You may submit comments regarding the burden estimate or any other aspect of this form to: U.S. Department of the Interior, Bureau of Land Management (1004-0114), Bureau Information Collection Clearance Officer (WO-630), Mail Stop 401 LS, 1849 C St., N.W., Washington, D.C. 20240.

RECEIVED
BLM AZ STATE OFFICE
2012 AUG 30 P 3:11
PHOENIX, ARIZONA

Amc 381820
Amc 389711

MAINTENANCE FEE PAYMENT

Claimant Name: JAMES L. PERRETTA
 Address: 34 - SHERIDAN AVE.
 City: S.I. State: NY Zip: 10304
 Telephone: (718) 720-3886
 E-mail address: bigdog9857@AOL.COM
 Signature: James L. Perretta

RECEIVED
BLM AZ STATE OFFICE
2012 AUG 22 A 11:24
PHOENIX, ARIZONA
BLM
Date
Stamp

Check here if this is a change of address.

LINE NO.	AMC NUMBER	CLAIM/SITE NAME	COUNTY RECORDER DATA (If available)	TWP	RNG	SEC
1	381824	GOLDEN TREASURE	B4497 P122	10N	5W	27
2	389723	PAY STREAK	B4575 P609	10N	5W	28
3	389719	GOLDEN BEAUTY	B4575 P606	10N	5W	28
4						
5						
6						
7						
8						
9						
10						

40 AC
40 A
40 A

List additional claims on Form MCF114.

Bureau of Land Management
Arizona State Office
www.blm.gov/az/

No. of Claims: 3 x \$140 = \$840.00
 Check No: M.O. Init. A&H
 Receipt No.: 2637877
 For BLM Use Only

Form: MCF112
Revised July 2009

This form is available from the Arizona Department of Mines and Mineral Resources and may be reproduced.

9/5/12 AT

All Three CLAIMS ARE 40 ACRES EACH. TOTAL = 120 ACRES
 \$ 280.00 PER CLAIM = \$ 840.00 TOTAL. THANK-YOU James L. Perretta

Schedule packag...

POSTAGE MAILED

Print postage... usps.com/postageon

ENVELOPE POSTAGE REQUIRED.

PLEASE PRESS FIRMLY

PLEASE P



Flat Rate Mailing Envelope For Domestic and International Use Visit us at usps.com



U.S. POSTAGE PAID STATEN ISLAND, NY 10305 AUG 21 12 AMOUNT \$21.30 00077194-04

When used internationally affix customs declarations (PS Form 2976, or 2976A).

Perretta + Sheridan Ave. S.I. NY. 10304-4528

Place Mailing Label Here:



Addressee Copy Label 11-8, March 2004

Post Office To Addressee

ORIGIN (POSTAL SERVICE USE ONLY)			
PO ZIP Code	Day of Delivery	Postage	
10305	Next <input type="checkbox"/> 2nd <input type="checkbox"/> 2nd Del. Day	\$ 19.95	
Date Accepted	Scheduled Date of Delivery	Return Receipt Fee	
8/20/12	Month 8 Day 22	\$ 2.35	
Mo. Day Year	Scheduled Time of Delivery	GOD Fee	Insurance Fee
4:05 PM	Neon <input type="checkbox"/> 3 PM <input type="checkbox"/> Military <input type="checkbox"/>	\$	\$
Flat Rate <input type="checkbox"/> or Weight	2nd Day <input type="checkbox"/> 3rd Day <input type="checkbox"/>	Total Postage & Fees	
lbs. 16 ozs.	Int'l Alpha Country Code	\$ 21.39	
	Acceptance Emp. Initials		

DELIVERY (POSTAL USE ONLY)			
Delivery Attempt	Time	<input type="checkbox"/> AM <input type="checkbox"/> PM	Employee Signature
Mo. Day			
Delivery Attempt	Time	<input type="checkbox"/> AM <input type="checkbox"/> PM	Employee Signature
Mo. Day			
Delivery Date	Time	<input type="checkbox"/> AM <input type="checkbox"/> PM	Employee Signature
Mo. Day			

CUSTOMER USE ONLY

WAIVER OF SIGNATURE (Domestic Mail Only) Additional merchandise insurance is void if customer requests waiver of signature. I wish delivery to be made without obtaining signature of addressee or addressee's agent (if delivery employee judges that article can be left in secure location) and I authorize that delivery employee's signature constitutes valid proof of delivery.

NO DELIVERY

Weekend Holiday Mailer Signature

FROM: (PLEASE PRINT) PHONE (718) 720-3886
JAMES L. PERRETTA
34 - SHERIDAN AVE.
STATEN ISLAND, NY
10304-4528

TO: (PLEASE PRINT) PHONE (602) 417-9397
U.S. Dept. of the INTERIOR
BUREAU OF LAND MANAGEMENT
ARIZONA STATE OFFICE
ONE NORTH CENTRAL AVE. SUITE 800
PHOENIX, ARIZONA

ZIP + 4 (U.S. ADDRESSES ONLY. DO NOT USE FOR FOREIGN POSTAL CODES.)
8 5 0 0 4 + 4 4 2 7

FOR INTERNATIONAL DESTINATIONS, WRITE COUNTRY NAME BELOW.

PRESS HARD. YOU ARE MAKING 3 COPIES.

082708 EML EP13F OCT 2008

FOR PICKUP OR TRACKING Visit www.usps.com Call 1-800-222-1811



102
-4427

RECEIVED
BLMAZ STATE OFFICE
2012 AUG 22 A 11:24
PHOENIX, ARIZONA



USPS packaging products have been awarded Cradle to Cradle Certification for their ecologically-intelligent design. For more information go to mdc.com/usps

Please recycle.



EP13F

Recycled Paper

This packaging is the property of the U.S. Postal Service and is provided solely for use in sending Express Mail shipments. Misuse may be a violation of federal law. This packaging is not for resale. EP13F © U.S. Postal Service, Oct. 2008. All rights reserved.

United States Department of the Interior
Bureau of Land Management
 LANDS/RECREATION & PLANNING
 ONE N CENTRAL AVE
 PHOENIX, AZ 85004 -2203
 Phone: 602-417-9200

Receipt

No: 2637877

Transaction #: 2718486	
Date of Transaction: 08/23/2012	
CUSTOMER:	
JAMES PERRETTA 34 SHERIDAN AVE STATEN ISLAND, NY 10304-4528 US	

LINE #	QTY	DESCRIPTION	REMARKS	UNIT PRICE	TOTAL
1	1.00	LOCATABLE MINERALS / MINING CLAIMS-NOT NEW-UNADJUD, ONE AUTH NO. ONLY / MINING CLAIM MONEY RECEIVED CASES: AMC381824/\$840.00	MAINT FEE PYMNT (3) 2013	- n/a -	840.00
TOTAL:					\$840.00

PAYMENT INFORMATION			
1	AMOUNT:	840.00	POSTMARKED: N/A
	TYPE:	CHECK	RECEIVED: 08/22/2012
	CHECK NO:	20155734527	
	NAME:	PERRETTA, JAMES 34 SHERIDAN AVE STATEN ISLAND NY 10304-4528 US	

REMARKS

This receipt was generated by the automated BLM Collections and Billing System and is a paper representation of a portion of the official electronic record contained therein.



AML 381820
406331

MAINTENANCE FEE PAYMENT

Claimant Name: Edward Steelhammer
Address: PoBox 591
City: Congress State: AZ Zip: 85332
Telephone: 936-827-1459
E-mail address: _____
Signature: Edward Steelhammer

Check here if this is a change of address.

RECEIVED
BLM AZ STATE OFFICE
2011 AUG 26 A 7:40
PHOENIX, ARIZONA
BLM
Date
Stamp

LINE NO.	AMC NUMBER	CLAIM/SITE NAME	COUNTY RECORDER DATA (If available)	TWP	RNG	SEC
1	406331	Antelope Gulch	B: 4798 P: 41	10N	5W	24
2	406332	High Stakes	B: 4798 P: 39	10N	5W	27
3	406333	Nugget Trail	B: 4798 P: 40	10N	5W	27
4	381823	Gold Hunt	B: 4503 P: 772	10N	5W	27
5						
6						
7						
8						
9						
10						

ENTERED INTO COMPUTER
SEP 08 2011

List additional claims on Form MCF114.

Bureau of Land Management
Arizona State Office
www.blm.gov/az/

No. of Claims: 4 x \$140 = 560
Check No: 2622 Init. SC
Receipt No.: 2417052
For BLM Use Only


Form: MCF112
Revised July 2009

This form is available from the Arizona Department of Mines and Mineral Resources and may be reproduced.

United States Department of the Interior
Bureau of Land Management
 LANDS/RECREATION & PLANNING
 ONE N CENTRAL AVE
 PHOENIX, AZ 85004 -2203
 Phone: 602-417-9200

Receipt

No: 2417052

Transaction #: 2492442	
Date of Transaction: 08/26/2011	
CUSTOMER:	
JAMES E STEELHAMMER PO BOX 591 CONGRESS, AZ 85332-0591 US	 SEP 08 2011

LINE #	QTY	DESCRIPTION	REMARKS	UNIT PRICE	TOTAL
1	1.00	LOCATABLE MINERALS / MINING CLAIMS-NOT NEW-UNADJUD, ONE AUTH NO. ONLY / MINING CLAIM MONEY RECEIVED CASES: AMC406331/\$560.00	MAINT (4) 2012	- n/a -	560.00
TOTAL:					\$560.00

PAYMENT INFORMATION					
1	AMOUNT:	560.00	POSTMARKED:	08/23/2011	
	TYPE:	CHECK	RECEIVED:	08/26/2011	
	CHECK NO:	2622			
	NAME:	STEELHAMMER, JAMES EDWARD PO BOX 591 CONGRESS AZ 85332-0591 US			

REMARKS

This receipt was generated by the automated BLM Collections and Billing System and is a paper representation of a portion of the official electronic record contained therein.


Steelhammer
PO Box 591
Congress, AZ 85332

BLM AZ STATE OFFICE

2011 AUG 25 P 12:32

RETURN RECEIPT
REQUESTED

CERTIFIED MAIL™



7010 1670 0001 3060 5423

USPS
AUG 23 2011
CONGRESS
USA
FIRST-CLASS
FOREVER



0000

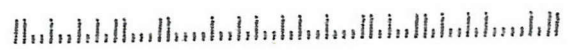


BLM
AZ state office
ONE North Central AVE.
ST 900
Phoenix, AZ 85004

RETURN RECEIPT
REQUESTED

00045830-01
\$5.10
CONGRESS, AZ
85332
AUG 24 '11
AMOUNT

8500484414



AMC

~~385952~~

389711

381820

MAINTENANCE FEE PAYMENT

Claimant Name: JAMES L. PERRETTA
 Address: 34 - SHERIDAN AVENUE
 City: STATEN ISLAND State: NY Zip: 10304-4528
 Telephone: (718) 720-3886, (347) 200-9591 ✓
 E-mail address: bigdog9857@AOL.COM
 Signature: James L. Perretta

RECEIVED
 BLM AZ STATE OFFICE
 2011 AUG 22 A 7:51
 PHOENIX, ARIZONA
 BLM
 Date
 Stamp

Check here if this is a change of address.

LINE NO.	AMC NUMBER	CLAIM/SITE NAME	COUNTY RECORDER DATA (If available)	TWP	RNG	SEC
1	381824	GOLDEN TREASURE	B4497, P122	10 ^N	5 ^W	27
2	389723	PAY STREAK	B4575, P609	10 ^N	5 ^W	28
3	389719	GOLDEN BEAUTY	B4575, P606	10 ^N	5 ^W	28
4						
5						
6						
7						
8						
9						
10						

ENTERED INTO COMPUTER

SEP 01 2011

List additional claims on Form MCF114.

No. of Claims: 3 x \$140 = 420
 Check No: 1896190309/Init. SC
 Receipt No.: 2411679
 For BLM Use Only

Bureau of Land Management
 Arizona State Office
 www.blm.gov/az/

Form: MCF112
 Revised July 2009

This form is available from the Arizona Department of Mines and Mineral Resources and may be reproduced.

Print postage online - Go to usps.com/postageonline

ENVELOPE
POSTAGE REQUIRED.

EASE PRESS FIRMLY

PLEASE PRESS FIRMLY



Flat Mail
For Docs
Visit us



U.S. POSTAGE PAID
STATEN ISLAND, NY
10305
AUG 18 2008
AMOUNT
\$20.60
00050545-20

customs declarations
(PS Form 2976, or 2976A).



Addressee Copy
Label 11-B, March 2004

Post Office To Addressee

ORIGIN (POSTAL SERVICE USE ONLY)		
PO ZIP Code 10305	Day of Delivery Next <input type="checkbox"/> 2nd <input type="checkbox"/> 2nd Dat. Day <input type="checkbox"/>	Postage \$ 18.30
Date Accepted 8/18/08	Scheduled Date of Delivery	Return Receipt Fee \$ 2.30
Mo. Day Year 8 18 08	Scheduled Time of Delivery AM <input type="checkbox"/> Noon <input checked="" type="checkbox"/> 3 PM <input type="checkbox"/>	COO Fee \$ Insurance Fee \$
Time Accepted 1:34 PM	Military <input type="checkbox"/>	Total Postage & Fees \$ 20.60
Flat Rate <input type="checkbox"/> or Weight <input checked="" type="checkbox"/>	Int'l Alpha Country Code	Acceptance Emp. Initials JK

DELIVERY (POSTAL USE ONLY)		
Delivery Attempt	Time	<input type="checkbox"/> AM <input type="checkbox"/> PM Employee Signature
Mo. Day		
Delivery Attempt	Time	<input type="checkbox"/> AM <input type="checkbox"/> PM Employee Signature
Mo. Day		
Delivery Date	Time	<input type="checkbox"/> AM <input type="checkbox"/> PM Employee Signature
Mo. Day		

CUSTOMER USE ONLY

WAIVER OF SIGNATURE (Domestic Mail Only)
Additional merchandise insurance is void if customer requests waiver of signature.
I wish delivery to be made without obtaining signature of addressee or addressee's agent (if delivery employee judges that article can be left in secure location) and authorize that delivery employee's signature constitutes valid proof of delivery.

NO DELIVERY
 Weekend Holiday Mailer Signature

FROM: (PLEASE PRINT) PHONE (718) 220-3886
JAMES L. PERRETTA
 34 SHERIDAN AVENUE
 STATEN ISLAND, NY
 10304-4528


TO: (PLEASE PRINT) PHONE
 U.S. DEPT. OF INTERIOR
 BUREAU OF LAND MANAGEMENT
 ARIZONA STATE OFFICE
 ONE NORTH CENTRAL AVE., SUITE
 PHOENIX ARIZONA
 ZIP + 4 (U.S. ADDRESSES ONLY. DO NOT USE FOR FOREIGN POSTAL CODES.)
 85004 + 4427

FOR PICKUP OR TRACKING
 Visit www.usps.com
 Call 1-800-222-1811



USPS packaging products have been awarded Cradle to Cradle Certification™ for their ecologically-intelligent design. For more information go to mbdc.com/usps
 Cradle to Cradle Certified™ is a certification mark of MDC.

Please recycle.



Recycled Paper

082708 EML EP13F OCT 2008


PRESS HARD. YOU ARE MAKING 3 COPIES.

This packaging is the property of the U.S. Postal Service® and is provided solely for use in sending Express Mail® shipments. Misuse may be a violation of federal law. This packaging is not for resale. EPI3F © U.S. Postal Service; Oct. 2006; All rights reserved.

United States Department of the Interior
Bureau of Land Management
 LANDS/RECREATION & PLANNING
 ONE N CENTRAL AVE
 PHOENIX, AZ 85004 -2203
 Phone: 602-417-9200

Receipt

No: 2411679

Transaction #: 2487029	
Date of Transaction: 08/22/2011	
CUSTOMER:	
JAMES PERRETTA 34 SHERIDAN AVE STATEN ISLAND, NY 10304-4528 US	 SEP 01 2011

LINE #	QTY	DESCRIPTION	REMARKS	UNIT PRICE	TOTAL
1	1.00	LOCATABLE MINERALS / MINING CLAIMS-NOT NEW-UNADJUD, ONE AUTH NO. ONLY / MINING CLAIM MONEY RECEIVED CASES: AMC381824/\$420.00	MAINT (3) 2012	- n/a -	420.00
TOTAL:					\$420.00

PAYMENT INFORMATION					
1	AMOUNT:	420.00	POSTMARKED:	08/18/2011	
	TYPE:	CHECK	RECEIVED:	08/22/2011	
	CHECK NO:	18961903091			
	NAME:	PERRETTA, JAMES L 34 SHERIDAN AVE STATEN ISLAND NY 10304-4528 US			

REMARKS

This receipt was generated by the automated BLM Collections and Billing System and is a paper representation of a portion of the official electronic record contained therein.

8/23/11

MAINTENANCE FEE PAYMENT

Claimant Name: GENE WILKINSON
 Address: 6855 S. VERSAILLES WAY, #105
 City: AURORA State: CO Zip: 80016
 Telephone: 303-766-3950
 E-mail address: GWCDXX@HOTMAIL.COM
 Signature: *Gene Wilkin*

Check here if this is a change of address.

RECEIVED
 BLM AZ STATE OFFICE
 PHOENIX, ARIZONA
 2011 AUG 26 A 1:43
 BLM
 Date
 Stamp

LINE NO.	AMC NUMBER	CLAIM/SITE NAME	COUNTY RECORDER DATA (If available)	TWP	RNG	SEC
1	381827	PAY DIRT	B-4520 P-223	10N	SW	34
2						
3						
4						
5			ENTERED INTO COMPUTER			
6			SEP 01 2011 <i>M</i>			
7						
8						
9						
10						

List additional claims on Form MCF114.

Bureau of Land Management
 Arizona State Office
 www.blm.gov/az/

No. of Claims: 1 x \$140 = 140
 Check No: 1126 Init. *GM*
 Receipt No.: 2416932
 For BLM Use Only

Form: MCF112
 Revised July 2009

United States Department of the Interior
 Bureau of Land Management
 LANDS/RECREATION & PLANNING
 ONE N CENTRAL AVE
 PHOENIX, AZ 85004 -2203
 Phone: 602-417-9200

Receipt

No: 2416922

Transaction #: 2492309	
Date of Transaction: 08/26/2011	
CUSTOMER:	
EUGENE J WILKINSON 6855 S VERSAILLES WAY UNIT 105 AURORA,CO 80016-5435 US	SEP 01 2011 <i>M</i>

LINE #	QTY	DESCRIPTION	REMARKS	UNIT PRICE	TOTAL
1	1.00	LOCATABLE MINERALS / MINING CLAIMS-NOT NEW-UNADJUD,ONE AUTH NO. ONLY / MINING CLAIM MONEY RECEIVED CASES: AMC381827/\$140.00	MAINT 2012/1	- n/a -	140.00
TOTAL:					\$140.00

PAYMENT INFORMATION			
1	AMOUNT:	140.00	POSTMARKED: 08/23/2011
	TYPE:	CHECK	RECEIVED: 08/26/2011
	CHECK NO:	1126	
	NAME:	WILKINSON, EUGENE JAMES 6855 S VERSAILLES WAY UNIT 105 AURORA CO 80016-5435 US	


REMARKS

This receipt was generated by the automated BLM Collections and Billing System and is a paper representation of a portion of the official electronic record contained therein.

6855 S VERSAILLES WAY
#105
AURORA, CO. 80016

DENVER CO 802

23 AUG 2011 PM 2 L



RECEIVED
PLM AZ STATE OFFICE

2011 AUG 25 P 12:22

PHOENIX, ARIZONA

BUREAU OF LAND MANAGEMENT
ARIZONA STATE OFFICE
ONE NORTH CENTRAL AVE
SUITE 800
PHOENIX, AZ. 85004-4427

85004+4427



Tahara Brown
P.O. Box 800
Congress, AZ, 85332

Amc 377556
 377224
 381820
 382759
 387245
 389103
 390967
 396025
 387245
 406336
 AMC 407048

MAINTENANCE FEE PAYMENT

Claimant Name: Tahara Brown / Southwest Mineral

Address: P.O. BOX 800

City: Congress State: AZ Zip: 85332

Telephone: 928-427-4653

E-mail address: Address Updated

Signature: _____ **ENTERED INTO COMPUTER**

RECEIVED
 JUL 27 12:21
 PHOENIX, ARIZONA
 BLM
 Date
 Stamp

Check here if this is a change of address. *PR*

JUL 28 2011

LINE NO.	AMC NUMBER	CLAIM/SITE NAME	COUNTY RECORDER DATA (If available)	TWP	RNG	SEC
1	377557	Old Stage Road	B4476 P412	10N	5W	24
2	377559	Wagon Wheel	B4476 P410	10N	5W	24
3	381821	Golden Eagle	B4497 P118	10N	5W	34
4	381822	Gold Fever	B4497 P119	10N	5W	34
5	381825	High Grade	B4497 P123	10N	5W	27
6	382772	Crown Point	B4503 P788	10N	5W	24
7	387248	Deep Pockets	B4557 P665	10N	5W	27
8	387256	Rincon 1	B4557 P657	10N	5W	35
9	387257	Rincon 2	B4557 P658	10N	5W	35
10	377225	Fat Mule Flats	B4476 P406	9N	5W	12

List additional claims on Form MCF114.

Bureau of Land Management
 Arizona State Office
www.az.blm.gov

No. of Claims: 34 x \$140. = 4,760
 Check No: 1450 Init. JMC
 Receipt No.: 2390761
 For BLM Use Only

Form: MCF112
 Revised July 2005

This form is available from the Arizona Department of Mines and Mineral Resources and may be reproduced.

ENTERED INTO COMPUTER

JUL 28 2011 *PR*

SUPPLEMENTAL ATTACHMENT

Tahara Brown / Southwest Mineral Page 2

May be used with the following forms for listing additional mining claims:

Check One.

- Affidavit of Performance of Annual Work
- Maintenance Fee Payment
- Notice of Intent to Hold Mining Claims
- Notice of Non-Liability for Labor and Materials Furnished

BLM
Date
Stamp

2011 JUL 27 P 12 21
MOHAVI, ARIZONA

RECEIVED
MOHAVI STATE OFFICE

LINE NO.	AMC NUMBER	CLAIM/SITE NAME	COUNTY RECORDER DATA (If available)	TWP	RNG	SEC
11	377226	Stanton Flats	B4476 P405	9N	5W	12
12	389103	Gold Ridge	B4568 P863	10N	5W	23
13	389106	Sky High	B4568 P865	10N	5W	26
14	390967	Gold Devil	B4587 P959	10N	5W	26
15	390975	Pyramid	B4587 P967	10N	5W	24
16	396030	Titan 1	B4645 P422	10N	5W	20
17	396031	Titan 2	B4645 P423	10N	5W	20
18	396032	Titan 3	B4645 P424	10N	5W	20
19	396033	Titan 4	B4645 P425	10N	5W	20
20	387245	Black Dike 1	B4559 P604	10N	5W	23
21	387246	Black Dike EXT #1	B4559 P605	10N	5W	23
22	387249	Gold Rock # 1	B4559 P603	10N	5W	23
23	387254	Poncho Villa 1	B4559 P607	10N	5W	27
24	387255	Poncho Villa 2	B4559 P608	10N	5W	27
25	387259	RYA #28	B4559 P606	10N	5W	23
26	406337	Gold Bar	B4785 P570	9N	5W	25
27	406338	Gold Bar EXT	B4785 P571	9N	5W	25
28	407048	Yavapai Gold	B4811 P48	9N	5W	25
29	409628	Demonios Nido		11N	6W	19

Form MCF114
Revised June 2005

This form is available from the Arizona Department of Mines & Mineral Resources and may be reproduced.

SUPPLEMENTAL ATTACHMENT

Tahara Brown / Southwest Mineral Page 3

May be used with the following forms for listing additional mining claims:

Check One.

- Affidavit of Performance of Annual Work
- Maintenance Fee Payment
- Notice of Intent to Hold Mining Claims
- Notice of Non-Liability for Labor and Materials Furnished

BLM Date Stamp	RECEIVED MINERAL STATE OFFICE 2011 JUL 27 P 12:21 TUBAC, ARIZONA
----------------------	---

LINE NO.	AMC NUMBER	CLAIM/SITE NAME	COUNTY RECORDER DATA (If available)	TWP	RNG	SEC
30	409629	Simplex		9N	5W	25
31	409630	Simplex 2		9N	5W	25
32	396028	Prospector's Paradise	B4645 P427	9N	4W	8
33	382769	Easy Money	B4503 P785	9N	4W	8
34	396026	Goldstar	B4645 P429	9N	4W	8

Form MCF114
Revised June 2005

United States Department of the Interior
 Bureau of Land Management
 LANDS/RECREATION & PLANNING
 ONE N CENTRAL AVE
 PHOENIX, AZ 85004 -2203
 Phone: 602-417-9200

Receipt

No:

2390761

Transaction #: 2465816	
Date of Transaction: 07/27/2011	
CUSTOMER:	
TAHARA D BROWN PO BOX 800 CONGRESS, AZ 85332-0800 US	

LINE #	QTY	DESCRIPTION	REMARKS	UNIT PRICE	TOTAL
1	1.00	LOCATABLE MINERALS / MINING CLAIMS-NOT NEW-UNADJUD, ONE AUTH NO. ONLY / MINING CLAIM MONEY RECEIVED CASES: AMC377557/\$4760.00	MAINT 2012/34	- n/a -	4760.00
TOTAL:					\$4,760.00

PAYMENT INFORMATION			
1	AMOUNT:	4760.00	POSTMARKED: N/A
	TYPE:	CHECK	RECEIVED: 07/27/2011
	CHECK NO:	1450	
	NAME:	BROWN, TAHARA D PO BOX 800 CONGRESS AZ 85332-0800 US	

REMARKS

This receipt was generated by the automated BLM Collections and Billing System and is a paper representation of a portion of the official electronic record contained therein.

**DEPARTMENT OF THE INTERIOR
BUREAU OF LAND MANAGEMENT
MINING CLAIMS**

(LIVE) Serial Register Page

Run Date/Time: 07/28/2011 12:28 PM

Page 1 of

01 10-21-1976;090STAT0090;43USC1744

Case Type 384201: PLACER CLAIM

Claim Name: OLD STAGE ROAD

Commodity :

Case Disposition: ACTIVE

Serial Number

AMC377557

Lead File Number

AMC377556

Address Updated
ENTERED INTO COMPUTER
JUL 28 2011 *PS*

Name & Address			Int Rel	% Interest
BROWN TAHARA	PO BOX 800	CONGRESS, AZ 85332-0800	CLAIMANT	0.0000000
GORDON GERALD P JR	PO BOX 378	BROOK, IN 47922-0378	CLAIMANT	0.0000000

Mer Twp	Rng	Sec	Quadrant	District/Field Office	County
14	0100N	0050W	024 SW	HASSAYAMPA FO	YAVAPAI

Act Date	Code	Action	Action Remarks	Receipt Number
01/26/2007	403	LOCATION DATE		
01/29/2007	395	RECORDATION NOTICE RECD	1	1429882
07/27/2011	682	MAINTENANCE FEE/\$140	2012	2390761
08/23/2010	682	MAINTENANCE FEE/\$140	2011	2197909
08/27/2009	682	MAINTENANCE FEE/\$140	2010	1998665
08/26/2008	582	MAINTENANCE FEE/\$125	2009	1771504
08/22/2007	582	MAINTENANCE FEE/\$125	2008	1549998
01/29/2007	484	LOCATION YEAR / MAINTENANCE	2007	1429882
07/27/2011	392	MONIES RECEIVED	\$4760.00;1	2390761
04/11/2007	669	LAND STATUS CHECKED		
01/29/2007	501	ACCT ADV IN LEAD FILE	AMC377556;	

Line Nr Remarks

**DEPARTMENT OF THE INTERIOR
BUREAU OF LAND MANAGEMENT
MINING CLAIMS**

Run Date/Time: 07/28/2011 09:56 AM

(LIVE) Serial Register Page

Page 1 of

01 10-21-1976;090STAT0090;43USC1744
Case Type 384201: PLACER CLAIM
Claim Name: OLD STAGE ROAD
Commodity :
Case Disposition: ACTIVE

Serial Number
AMC377557
Lead File Number
AMC377556

Name & Address		Int Rel	% Interest
GORDON GERALD P JR	BOX 378	BROOK, IN 47922	CLAIMANT 0.000000
BROWN TAHARA	BOX 378	BROOK, IN 47922	CLAIMANT 0.000000

Previous Address

Mer Twp	Rng	Sec	Quadrant	District/Field Office	County
14	0100N	0050W	024	SW	HASSAYAMPA FO
					YAVAPAI

Act Date	Code	Action	Action Remarks	Receipt Number
01/26/2007	403	LOCATION DATE		
01/29/2007	395	RECORDATION NOTICE RECD	1	1429882
08/23/2010	682	MAINTENANCE FEE/\$140	2011	2197909
08/27/2009	682	MAINTENANCE FEE/\$140	2010	1998665
08/26/2008	582	MAINTENANCE FEE/\$125	2009	1771504
08/22/2007	582	MAINTENANCE FEE/\$125	2008	1549998
01/29/2007	484	LOCATION YEAR / MAINTENANCE	2007	1429882
07/27/2011	392	MONIES RECEIVED	\$4760.00;1	2390761
04/11/2007	669	LAND STATUS CHECKED		
01/29/2007	501	ACCT ADV IN LEAD FILE	AMC377556;	

Line Nr Remarks

**NO WARRANTY IS MADE BY BLM
FOR USE OF THE DATA FOR
PURPOSES NOT INTENDED BY BLM**

List of Proprietors

BROWN TAHARA[2244237], BOX 378, , BROOK, IN, 47922, P, - Previous Address
BROWN TAHARA[2264467], PO BOX 800, , CONGRESS, AZ, 853320800, P, MATCHED

consolidated to reflect P/O Box 800

Select

Cancel

List of Proprietors

BROWN TAHARA[2264467], PO BOX 800, , CONGRESS, AZ, 853320800, P, MATCHED

Address Consolidated
ENTERED INTO COMPUTER
JUL 28 2011 by Linda G.
JR
J

Select

Cancel

AMC 381820

MAINTENANCE FEE PAYMENT

Claimant Name: ROBERT POLIQUIN
Address: P.O. BOX 732
City: DENMARK State: ME Zip: 04022 ✓
Telephone: 207 452 2263
E-mail address: R.Poliquin@yahoo.com
Signature: Robert Poliquin

Check here if this is a change of address.

RECEIVED
BLM AZ STATE OFFICE
2010 AUG 16 P 12: 39
PHOENIX, ARIZONA
BLM
Date
Stamp

LINE NO.	AMC NUMBER	CLAIM/SITE NAME	COUNTY RECORDER DATA (If available)	TWP	RNG	SEC
1	381820	BURIED TRAIL ASURA	YAVAPAI			
2						
3						
4						
5			AUG 24 2010			
6						
7						
8						
9						
10						

ENTERED INTO COMPUTER

List additional claims on Form MCF114.

Bureau of Land Management
Arizona State Office
www.blm.gov/az/

No. of Claims: 1 x \$140 = \$140.00
Check No: 116 Init. ESG
Receipt No.: 2191740
For BLM Use Only

Form: MCF112
Revised July 2009

This form is available from the Arizona Department of Mines and Mineral Resources and may be reproduced.

NOTICE OF INTENTION TO HOLD MINING CLAIMS/SITES

When Recorded Return Document to:

ROBERT POLIQUIN
PO. Box 732
DENMARK, ME. 04022

RECEIVED
 BLM AZ STATE OFFICE
 PHOENIX, ARIZONA
 2010 AUG 16 P 12: 39
 BLM
 Date
 Stamp

Check here if this is a change of address.

Telephone: 207 452 2263

E-mail Address R.POLIQUIN@YANHO.COM

I (We) intend to hold the claims(s) and/or site(s) listed below for the calendar year 2011, and I (We) have filed or will file a Notice of Intent to Hold in the county where the claim (s) is located.

Reason for filing a Notice of Intent to Hold instead of an assessment work filing (check one):

- Maintenance fee was paid to maintain claim(s) during this assessment year.
- Mill or tunnel sites.
- Claim(s) was located during the current assessment year.
- BLM has deferred assessment work (attach copy of decision granting deferment, or pending petition for deferment including date petition was filed.)

Line No.	AMC NUMBER	CLAIM/SITE NAME	COUNTY RECORDER DATA (If available)	TWP	RNG	SEC
1	381820	Buried TREASURE	YAVAPAI			
2						
3						
4						
5						
6						
7						
8						
9						
10						

should have filed
 POL- call
 NOI is not acceptable -
 must be POL
 left message to call me.
 Robert: Did not do the work
 called He will relocate. TS

NOTICE OF INTENTION TO HOLD MINING CLAIMS/SITES
page 2

RECEIVED
BLM AZ STATE OFFICE
2010 AUG 16 P 12:39
PHOENIX, ARIZONA
BLM
Date
Stamp

1. State of Arizona, County of YAVAPAI
2. I (Name) ROBERT POLYQUIN
3. Reside at (Address) P.O. Box 732 - 333 HANCOCK POND, Rd.
City DENMARK County OXFORD State ME Zip 04022 being duly sworn, depose and say that I am a citizen of the United States, more than eighteen years of age, that all of the facts set forth in this notice, subject to the provisions and penalties of 18 U.S.C. 1001 pertaining to the filing of false, fictitious, or fraudulent statements with the United States, are true and correct according to the best of my knowledge, information and belief.
4. Owner's name and address (If not shown in Items 1-3 above). _____

5. Dated: 8-7-10 Signature: Robert A Polyquin

Bureau of Land Management
Arizona State Office
www.az.blm.gov

No. of Claims: 1 x \$10 = \$10.00
Check No: 117 Init. ESG
Receipt No.: 2191740
For BLM Use Only

United States Department of the Interior
Bureau of Land Management
 LANDS/RECREATION & PLANNING
 ONE N CENTRAL AVE
 PHOENIX, AZ 85004 -2203
 Phone:

Receipt

No: **2191740**

Transaction #: 2261498		ENTERED INTO COMPUTER
Date of Transaction: 08/16/2010		
CUSTOMER:	ROBERT POLIQUIN PO BOX 732 DENMARK, ME 04022-0732 US	<i>AUG 24 2010</i>

LINE #	QTY	DESCRIPTION	REMARKS	UNIT PRICE	TOTAL
1	2.00	LOCATABLE MINERALS / MINING CLAIMS-NOT NEW-UNADJUD, ONE AUTH NO. ONLY / MINING CLAIM MONEY RECEIVED CASES: AMC381820/\$140.00, AMC381820/\$10.00	2011 MAINT + NOI FOR 2010 (1)	- n/a -	150.00 <i>✓</i>
TOTAL:					\$150.00

PAYMENT INFORMATION			
1	AMOUNT:	140.00	POSTMARKED: N/A
	TYPE:	CHECK	RECEIVED: 08/16/2010
	CHECK NO:	116	
	NAME:	POLIQUIN, ROBERT	
2	AMOUNT:	10.00	POSTMARKED: N/A
	TYPE:	CHECK	RECEIVED: 08/16/2010
	CHECK NO:	117	
	NAME:	POLIQUIN, ROBERT	

REMARKS	

This receipt was generated by the automated BLM Collections and Billing System and is a paper representation of a portion of the official electronic record contained therein.

Receipt 2197909

SEP 02 2010

AMC 377556

381820

382759

387245

377224

380054

390967

396025

396117

398975

MAINTENANCE FEE PAYMENT

Claimant Name: Tahara Brown & Gerald Gordon

Address: P.O. Box 800

City: Congress State: AZ Zip: 85332

Telephone: 219-776-4653

E-mail address: _____

Signature: Tahara Brown & Gerald Gordon

Check here if this is a change of address.

RECEIVED
BLM
Date
Stamp
2010 AUG 20 A 11: 28
PHOENIX, ARIZONA
BLM ARIZONA STATE OFFICE

LINE NO.	AMC NUMBER	CLAIM/SITE NAME	COUNTY RECORDER DATA (if available)	TWP	RNG	SEC
1	377557	Old Stage Road	B4476 P412	10N	5W	24
2	377559	Wagon Wheel	B4476 P410	10N	5W	24
3	381821	Golden Eagle	B4497 P118	10N	5W	34
4	381822	Gold Fever	B4497 P119	10N	5W	34
5	381825	High Grade	B4497 P123	10N	5W	27
6	382771	Gold King	B4503 P787	10N	5W	24
7	382772	Crown Point	B4503 P788	10N	5W	24
8	387248	Deep Pockets	B4557 P665	10N	5W	27
9	387256	Rincon 1	B4557 P657	10N	5W	35
10	387257	Rincon 2	B4557 P658	10N	5W	35

List additional claims on Form MCF114.

Bureau of Land Management
Arizona State Office
www.az.blm.gov

No. of Claims: 23 x \$140 = 3220.
 Check No: CC init. SC
 Receipt No.: 2197909
 For BLM Use Only

Form: MCF112
Revised July 2005

This form is available from the Arizona Department of Mines and Mineral Resources and may be reproduced

10/yc

SUPPLEMENTAL ATTACHMENT

Tahara Brown & Gerald Gordon

May be used with the following forms for listing additional mining claims:

Check One.

- Affidavit of Performance of Annual Work
- Maintenance Fee Payment
- Notice of Intent to Hold Mining Claims
- Notice of Non-Liability for Labor and Materials Furnished

BLM
Date
Stamp

2010 AUG 20 A.H. 280
PHOENIX, ARIZONA

RECEIVED
BLM AZ STATE OFFICE

LINE NO.	AMC NUMBER	CLAIM/SITE NAME	COUNTY RECORDER DATA (If available)	TWP	RNG	SEC
11	377225	Fat Mule Flats	B4476 P406	9N	5W	12
12	377226	Stanton Flats	B4476 P405	9N	5W	12
13	380056	Bonanza	B4487 P693	10N	5W	20
14	382769	Easy Money	B4503 P785	9N	4W	8
15	390967	Gold Devil	B4587 P959	10N	5W	26
16	396026	Gold Star	B4645 P429	9N	4W	8
17	396028	Prospector's Paradise	B4645 P427	9N	4W	8
18	396029	Red Gold	B4645 P426	10N	5W	34
19	396030	Titan 1	B4645 P422	10N	5W	20
20	396031	Titan 2	B4645 P423	10N	5W	20
21	396032	Titan 3	B4645 P424	10N	5W	20
22	396033	Titan 4	B4645 P425	10N	5W	20
23	396126	Lucky Spot	B4652 P93	10N	5W	34

Form MCF114
Revised June 2005

This form is available from the Arizona Department of Mines & Mineral Resources and may be reproduced.

13/yc

MAINTENANCE FEE PAYMENT

Claimant Name: Southwest Mineral, Tahara Brown

Address: P.O. Box 800

City: Congress State: AZ Zip: 85332

Telephone: 219-776-4653

E-mail address: _____

Signature: Tahara Brown

Check here if this is a change of address.

RECEIVED
 BLM AZ STATE OFFICE
 2010 AUG 20 A 11: 21
 PHOENIX, ARIZONA
 BLM
 Date
 Stamp

LINE NO.	AMC NUMBER	CLAIM/SITE NAME	COUNTY RECORDER DATA (If available)	TWP	RNG	SEC
1	387245	Black Dike 1	B4559 P604	10N	5W	23
2	387246	Black Dike Ext. #1	B4559 P605	10N	5W	23
3	387249	Gold Rock #1	B4559 P603	10N	5W	23
4	387254	Poncho Villa 1	B4559 P607	10N	5W	27
5	387255	Poncho Villa 2	B4559 P608	10N	5W	27
6	387259	RYA #28	B4559 P606	10N	5W	23
7	389103	Gold Ridge	B4568 P863	10N	5W	23
8	389106	Sky High	B4568 P865	10N	5W	26
9	390975	Pyramid	B4587 P967	10N	5W	24
10	396117	Devil's Nest 1	B4652 P84	10N	4W	31

List additional claims on Form MCF114.

No. of Claims: 17 x \$140 = 2,380.
 Check No: CC Init. SC
 Receipt No.: 2197909
 For BLM Use Only

Bureau of Land Management
 Arizona State Office
www.az.blm.gov

Form: MCF112
 Revised July 2005

This form is available from the Arizona Department of Mines and Mineral Resources and may be reproduced

10/5c

SUPPLEMENTAL ATTACHMENT

Southwest Mineral

May be used with the following forms for listing additional mining claims:
 Check One.

- Affidavit of Performance of Annual Work
- Maintenance Fee Payment
- Notice of Intent to Hold Mining Claims
- Notice of Non-Liability for Labor and Materials Furnished

RECEIVED
 PLUMAZ STATE OFFICE
 PHOENIX, ARIZONA
 2010 AUG 20 A 11:27

BLM
 Date
 Stamp

LINE NO.	AMC NUMBER	CLAIM/SITE NAME	COUNTY RECORDER DATA (If available)	TWP	RNG	SEC
11	396118	Devil's Nest 2	B4652 P85	10N	4W	31
12	396119	Devil's Nest 3	B4652 P86	10N	4W	31
13	396120	Devil's Nest 4	B4652 P87	10N	4W	31&30
14	396124	Devil's Nest 13	B4652 P91	10N	4W	31
15	396125	Devil's Nest 18	B4652 P92	10N	4W	31
16	398976	Devil's Nest 6	B4715 P499	10N	4W	31
17	398977	Devil's Nest 7	B4715 P500	10N	4W	31

ENTERED INTO COMPUTER
 ✓
 SEP 02 2010

Form MCF114
 Revised June 2005

This form is available from the Arizona Department of Mines & Mineral Resources and may be reproduced.

7/50

United States Department of the Interior
Bureau of Land Management
 LANDS/RECREATION & PLANNING
 ONE N CENTRAL AVE
 PHOENIX, AZ 85004 -2203
 Phone:

Receipt

No: 2197909

Transaction #: 2267781		ENTERED INTO COMPUTER SEP 02 2010
Date of Transaction: 08/23/2010		
CUSTOMER:	TAHARA D BROWN PO BOX 800 CONGRESS, AZ 85332-0800 US	

LINE #	QTY	DESCRIPTION	REMARKS	UNIT PRICE	TOTAL
1	1.00	LOCATABLE MINERALS / MINING CLAIMS-NOT NEW-UNADJUD, ONE AUTH NO. ONLY / MINING CLAIM MONEY RECEIVED CASES: AMC377557/\$5600.00	MAINT (40) 2011	- n/a -	5600.00
TOTAL:					\$5,600.00

PAYMENT INFORMATION			
NOTE: Items will appear on credit card statement as "Bureau of Land Mgmt CO".			
1	AMOUNT:	5600.00	POSTMARKED: N/A
	TYPE:	CREDIT CARD	RECEIVED: 08/23/2010
	NAME:	BROWN, TAHARA D PO BOX 800 CONGRESS AZ 85332-0800 US	
	CARD NO:	XXXXXXXXXXXX2505	AUTH CODE: 346810
	NAME ON CARD:	TAHARA D BROWN	
	EXPIRES:	11/2012	
	SIGNATURE:		

REMARKS

This receipt was generated by the automated BLM Collections and Billing System and is a paper representation of a portion of the official electronic record contained therein.

AMC 381820

8/20/10

MAINTENANCE FEE PAYMENT

Claimant Name: GENE WILKINSON
Address: 6855 S VERSAILLES WAY #105
City: AURORA State: CO Zip: 80016
Telephone: 303-766-3950
E-mail address: GWCDX@HOTMAIL.COM
Signature: [Handwritten Signature]

RECEIVED
BLM AZ STATE OFFICE
2010 AUG 24 A 8:40
PHOENIX, ARIZONA
BLM
Date
Stamp

Check here if this is a change of address.

SEP 15 2010 Address updated PB
ENTERED INTO COMPUTER

LINE NO.	AMC NUMBER	CLAIM/SITE NAME	COUNTY RECORDER DATA (If available)	TWP	RNG	SEC
1	381827	PAY DIRT	YAVAPAI B-4520 P-223	10N	5W	34
2						
3						
4						
5						
6						
7						
8						
9						
10						

ENTERED INTO COMP

SEP 09 2010

List additional claims on Form MCF114.

Bureau of Land Management
Arizona State Office
www.blm.gov/az/

No. of Claims: 1 x \$140 = 140
Check No: 1001 Init. A.W.
Receipt No.: 2202099
For BLM Use Only

Form: MCF112
Revised July 2009

Customer Name Update Screen

System ID:MC

Name: WILKINSON GENE

Proprietor #: 2256413

Renumber To:

Address Updated
ENTERED INTO COMPUTER

Category: P - PRIVATE

Address: 6855 S VERSAILLES WAY UNIT 105

SEP 15 2010 *PB*

City: AURORA

State: CO

Zip: 800165435

Customer details successfully saved for Customer Id 2256413

List of Proprietors
WILKINSON GENE[2256413], 3612 S KIRK ST, , AURORA, CO, 80013, P, <i>↑ Previous Address</i>

Select Cancel

United States Department of the Interior
Bureau of Land Management
 LANDS/RECREATION & PLANNING
 ONE N CENTRAL AVE
 PHOENIX, AZ 85004 -2203
 Phone:

Receipt

No: 2202099

Transaction #: 2272031		ENTERED INTO COMPUTER
Date of Transaction: 08/27/2010		
CUSTOMER:	EUGENE J WILKINSON 6855 S VERSAILLES WAY UNIT 105 AURORA, CO 80016-5435 US	SEP 09 2010

LINE #	QTY	DESCRIPTION	REMARKS	UNIT PRICE	TOTAL
1	1.00	LOCATABLE MINERALS / MINING CLAIMS- NOT NEW-UNADJUD, ONE AUTH NO. ONLY / MINING CLAIM MONEY RECEIVED CASES: AMC381827/\$140.00	MAINT FEE PYMNT (1) 2011	- n/a -	140.00
TOTAL:					\$140.00

PAYMENT INFORMATION			
1	AMOUNT:	140.00	POSTMARKED: N/A
	TYPE:	CHECK	RECEIVED: 08/27/2010
	CHECK NO:	1001	
	NAME:	WILKINSON, EUGENE J 6855 S VERSAILLES WAY UNIT 105 AURORA CO 80016-5435 US	

REMARKS

This receipt was generated by the automated BLM Collections and Billing System and is a paper representation of a portion of the official electronic record contained therein.

AMC 381820

389711

MAINTENANCE FEE PAYMENT

Claimant Name: JAMES L. PERRETTA
 Address: 34-SHERIDAN AVENUE ✓
 City: STATEN ISLAND State: NY Zip: 10304-4528
 Telephone: (718) 720-3886
 E-mail address: Bigdog 9857@AOL.com
 Signature: James L. Perretta

Check here if this is a change of address.

RECEIVED
 BLM AZ STATE OFFICE
 2010 AUG 19 A 8:22
 PHOENIX, ARIZONA

BLM
 Date
 Stamp

LINE NO.	AMC NUMBER	CLAIM/SITE NAME	COUNTY RECORDER DATA (If available)	TWP	RNG	SEC
1	381824	GOLDEN TREASURE	B4497 P122	10N	5W	27
2	389723	PAY STREAK	B4575 P609	10N	5W	28
3	389719	GOLDEN BEAUTY	B4575 P606	10N	5W	28
4						
5						
6						
7						
8						
9						
10						

ENTERED INTO COMPUTER
 AUG 31 2010

List additional claims on Form MCF114.

Bureau of Land Management
Arizona State Office
www.blm.gov/az/

No. of Claims: 3 x \$140 = 420-
 Check No: _____ Init. SPB
 Receipt No.: 2195171
 For BLM Use Only

Form: MCF112
 Revised July 2009

This form is available from the Arizona Department of Mines and Mineral Resources and may be reproduced.

United States Department of the Interior
Bureau of Land Management
 LANDS/RECREATION & PLANNING
 ONE N CENTRAL AVE
 PHOENIX, AZ 85004 -2203
 Phone:

Receipt

No: 2195171

Transaction #: 2265002	
Date of Transaction: 08/19/2010	
CUSTOMER:	JAMES PERRETTA 34 SHERIDAN AVE STATEN ISLAND,NY 10304-4528 US

ENTERED INTO COMPUTER
AUG 31 2010

LINE #	QTY	DESCRIPTION	REMARKS	UNIT PRICE	TOTAL
1	1.00	LOCATABLE MINERALS / MINING CLAIMS-NOT NEW-UNADJUD,ONE AUTH NO. ONLY / MINING CLAIM MONEY RECEIVED CASES: AMC381824/\$420.00	MAINT 2011-3	- n/a -	420.00
TOTAL:					\$420.00

PAYMENT INFORMATION					
1	AMOUNT:	420.00	POSTMARKED:	08/17/2010	
	TYPE:	CHECK	RECEIVED:	08/19/2010	
	CHECK NO:	18089835805			
	NAME:	PERRETTA, JAMES L 34 SHERIDAN AVE STATEN ISLAND NY 10304-4528 US			

REMARKS

This receipt was generated by the automated BLM Collections and Billing System and is a paper representation of a portion of the official electronic record contained therein.

AMC 381820

UNITED STATES
DEPARTMENT OF THE INTERIOR
BUREAU OF LAND MANAGEMENT

CREDIT CARD PAYMENT
For Mining Claim Maintenance Fee

THIS IS A CHANGE OF ADDRESS *Address Updated*
AUG 30 2010 *PS* ENTERED INTO COMPUTER

TELEPHONE SUBMISSION - ACCURACY OF THE BELOW INFORMATION IS THE RESPONSIBILITY OF THE CLAIMANT/OWNER

NAME James E Steelhammer
ADDRESS P.O. Box 591
CITY Congress STATE _____ ZIP 85332
PHONE # 936 - 827-1459

SEND RECEIPT TO Above address
 Other (Include Name and Mailing Address):

ENTERED INTO COMPUTER
AUG 31 2010

AMC NUMBER
381823

CLAIM/SITE NAME
Gold Hunt

1 # of Claim/Site
x 140.00 Each
\$ 140.00 Total Charged AM (INITIALS)

RECEIPT # 2195 732

DATE STAMP
RECEIVED
BLM AZ STATE OFFICE
PHOENIX, ARIZONA
2010 AUG 19 P 3:15

***** FOR OFFICIAL USE ONLY *****
DATE _____ INITIALS _____ VERIFIED _____

United States Department of the Interior
Bureau of Land Management
 LANDS/RECREATION & PLANNING
 ONE N CENTRAL AVE
 PHOENIX, AZ 85004 -2203
 Phone:

Receipt

No: 2195732

Transaction #: 2265571	
Date of Transaction: 08/20/2010	
CUSTOMER:	JAMES E STEELHAMMER PO BOX 591 CONGRESS, AZ 85332-0591 US

ENTERED INTO COMPUTER
AUG 31 2010

LINE #	QTY	DESCRIPTION	REMARKS	UNIT PRICE	TOTAL
1	1.00	LOCATABLE MINERALS / MINING CLAIMS- NOT NEW-UNADJUD, ONE AUTH NO. ONLY / MINING CLAIM MONEY RECEIVED CASES: AMC381823/\$140.00	MAINT FEE PYMNT (1) 2011	- n/a -	140.00 ✓
TOTAL:					\$140.00

PAYMENT INFORMATION			
NOTE: Items will appear on credit card statement as "Bureau of Land Mgmt CO".			
1	AMOUNT:	140.00	POSTMARKED: N/A
	TYPE:	CREDIT CARD	RECEIVED: 08/20/2010
	NAME:	STEELHAMMER, JAMES E PO BOX 591 CONGRESS AZ 85332-0591 US	
	CARD NO:	XXXXXXXXXXXX7975	AUTH CODE: 611080
	NAME ON CARD:	JAMES E STEELHAMMER	
	EXPIRES:	04/2011	
	SIGNATURE:		

REMARKS

This receipt was generated by the automated BLM Collections and Billing System and is a paper representation of a portion of the official electronic record contained therein.

Customer Name Update Screen

System ID:MC

Name: STEELHAMMER JAMES E

Lookup

Proprietor #: 2255742

Renumber To:

Category: P - PRIVATE

Address: PO BOX 591

City: CONGRESS

State: AZ

Zip: 853320591

Updated Address
ENTERED INTO COMPUTER
AUG 30 2010 *ps*

Save

Save/Override DataFlux

Delete

Renumber

Customer details successfully saved for Customer Id 2255742

List of Proprietors
STEELHAMMER JAMES E[2255742], 2692 FM 222 LOOP NORTH, , COLDSRING, TX, 77331, P,

↑ Previous Address

Select Cancel

AMC 382759
 389711
 390967
 377556
 396025
 396381
 396117
 387245
 389103

381820
 380054

MAINTENANCE FEE PAYMENT

Claimant Name: Southwest Mineral, Tahara Brown

Address: P.O. Box 800

City: Congress State: AZ Zip: 85332

Telephone: 219-776-4653

E-mail address: _____

Signature: Tahara Brown

Check here if this is a change of address.

BLM
Date
Stamp

2009 AUG 27 A 9:35

PHOENIX, ARIZONA

RECEIVED
AZ STATE OFFICE

LINE NO.	AMC NUMBER	CLAIM/SITE NAME	COUNTY RECORDER DATA (If available)	TWP	RNG	SEC
1	396117 L	Devil's Nest 1	B4652 P84	10N	4W	31
2	396118	Devil's Nest 2	B4652 P85	10N	4W	31
3	396119	Devil's Nest 3	B4652 P86	10N	4W	31
4	396120	Devil's Nest 4	B4652 P87	10N	4W	31&30
5	396124	Devil's Nest 13	B4652 P91	10N	4W	31
6 *	396125	Devil's Nest 18	B4652 P92	10N	4W	31
7 ?	389724	Gold Trail	B4575 P610	10N	5W	28
8	387259	RYA 28	B4559 P606	10N	5W	23
9	387245 L	Black Dike 1	B4559 P604	10N	5W	23
10	387246	Black Dike Ext #1	B4559 P605	10N	5W	23

List additional claims on Form MCF114.

Bureau of Land Management
 Arizona State Office
www.az.blm.gov

No. of Claims: _____ x \$140. = _____

Check No: _____ Init. _____

Receipt No.: #1998665

For BLM Use Only

Form: MCF112
 Revised July 2005

This form is available from the Arizona Department of Mines and Mineral Resources and may be reproduced.



SUPPLEMENTAL ATTACHMENT

Southwest Mineral
P.O. Box 800
Congress, AZ, 85332

May be used with the following forms for listing additional mining claims:
Check One.

- Affidavit of Performance of Annual Work
- Maintenance Fee Payment
- Notice of Intent to Hold Mining Claims
- Notice of Non-Liability for Labor and Materials Furnished

BLM
Date
Stamp

PHOENIX, ARIZONA
2009 AUG 27 A 9:35

RECEIVED
BLM STATE OFFICE

LINE NO.	AMC NUMBER	CLAIM/SITE NAME	COUNTY RECORDER DATA (If available)	TWP	RNG	SEC
✓ 11	389106	Sky High	B4568 P865	10N	5W	26
✓ 12	389103	Gold Ridge	B4568 P863	10N	5W	23
✓ 13	387249	Gold Rock #1	B4559 P603	10N	5W	23
✓ 14	387254	Poncho Villa 1	B4559 P607	10N	5W	27
✓ 15	387255	Poncho Villa 2	B4559 P608	10N	5W	27
✓ 16	390975	Pyramid	B4587 P967	10N	5W	24

Form MCF114
Revised June 2005

This form is available from the Arizona Department of Mines & Mineral Resources and may be reproduced.



faxZERO

Send a fax for free

Recipient Information

To: Tina or Suzie
Company: BLM
Fax #: 6024179314

Sender Information

From: Tahara Brown
Company: Southwest Mineral
Email address: jgordon@southwestmineral.com
Sent on: Thursday, August 27 2009 at 11:02 AM CDT

RECEIVED
FLM AZ STATE OFFICE
2009 AUG 27 A 9:35
PHOENIX, ARIZONA

This fax was sent using the FaxZero.com free fax service. FaxZero.com has a zero tolerance policy for abuse and junk faxes. If this fax is spam or abusive, please e-mail support@faxzero.com or send a fax to 800-980-6858. Specify fax #2296733. We will add your fax number to the block list.

MAINTENANCE FEE PAYMENT

Claimant Name: Tahara Brown & Gerald Gordon, Jr.

Address: P.O. Box 800

City: Congress State: AZ Zip: 85332

Telephone: 219-776-4653

E-mail address: _____

Signature: Tahara Brown & Gerald Gordon, Jr.

Check here if this is a change of address.

RECEIVED
 ARIZONA STATE OFFICE
 2009 AUG 27 A 9:35
 TUCUMCARI, ARIZONA
 BLM
 Date
 Stamp

LINE NO.	AMC NUMBER	CLAIM/SITE NAME	COUNTY RECORDER DATA (if available)	TWP	RNG	SEC
✓ 1	382772	Crown Point	B4503 P788	10N	5W	24
✓ 2	387248 ^{NP}	Deep Pockets	B4557 P665	10N	5W	27
✓ 3	390987	Gold Devil	B4587 P959	10N	5W	26
✓ 4	381822	Gold Fever	B4497 P119	10N	5W	34
✓ 5	396028	Prospector's Paradise	B4645 P427	9N	4W	8
✓ 6	396026	Gold Star	B4645 P429	9N	4W	8
✓ 7	382769	Easy Money	B4503 P785	9N	4W	8
✓ 8	381821	Golden Eagle	B4497 P118	10N	5W	34
✓ 9	381825	High Grade	B4497 P123	10N	5W	27
✓ 10	377557	Old Stage Road	B4476 P412	10N	5W	24

List additional claims on Form MCF114.

Bureau of Land Management
 Arizona State Office
www.az.blm.gov

No. of Claims: _____ x \$140 = _____
 Check No: _____ Init. _____
 Receipt No.: _____
 For BLM Use Only

Form: MCF112
 Revised July 2005

This form is available from the Arizona Department of Mines and Mineral Resources and may be reproduced.

SUPPLEMENTAL ATTACHMENT

Tahara Brown & Gerald Gordon

May be used with the following forms for listing additional mining claims:

P.O. Box 800

Congress, AZ, 85332

Check One.

- Affidavit of Performance of Annual Work
- Maintenance Fee Payment
- Notice of Intent to Hold Mining Claims
- Notice of Non-Liability for Labor and Materials Furnished

BLM
Date
Stamp

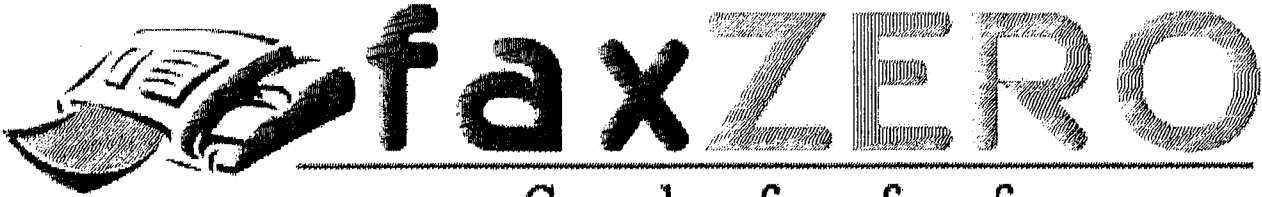
2009 AUG 27 A 9:35
PHOENIX, ARIZONA

RECEIVED
D.M.A.Z STATE OFFICE

LINE NO.	AMC NUMBER	CLAIM/SITE NAME	COUNTY RECORDER DATA (If available)	TWP	RNG	SEC
✓ 11	377559 #	Wagon Wheel	B4476 P410	10N	5W	24
✓ 12	396384	Weaver #1	B4658 P891	9N	4W	5
✓ 13	382771	Gold King	B4503 P787	10N	5W	24
✓ 14	387256	Rincon 1	B4557 P657	10N	5W	35
✓ 15	387257	Rincon 2	B4557 P658	10N	5W	35
✓ 16	377560 #	Weaver's Gold Trail	B4476 P409	9N	5W	25
✓ 17	396025	Golden Sun	B4645 P430	10N	5W	34
✓ 18	396029	Red Gold	B4645 P426	10N	5W	34
✓ 19	396030	Titan 1	B4645 P422	10N	5W	20
✓ 20	396031	Titan 2	B4645 P423	10N	5W	20
✓ 21	396032	Titan 3	B4645 P424	10N	5W	20
✓ 22	396033	Titan 4	B4645 P425	10N	5W	20
✓ 23	396126 #	Lucky Spot	B4652 P93	10N	5W	34
✓ 24	380056	Bonanza	B4487 P693	10N	5W	20

Form MCF114
Revised June 2005

This form is available from the Arizona Department of Mines & Mineral Resources and may be reproduced.



Send a fax for free

Recipient Information

To: Tina or Suzie
Company: BLM
Fax #: 6024179314

Sender Information

From: Tahara Brown
Company: Southwest Mineral
Email address: jgordon@southwestmineral.com
Sent on: Thursday, August 27 2009 at 11:04 AM CDT

RECEIVED
BLM AZ STATE OFFICE
2009 AUG 27 A 9:35
PHOENIX, ARIZONA

This fax was sent using the FaxZero.com free fax service. FaxZero.com has a zero tolerance policy for abuse and junk faxes. If this fax is spam or abusive, please e-mail support@faxzero.com or send a fax to 800-980-6858. Specify fax #2296748. We will add your fax number to the block list.

United States Department of the Interior

Bureau of Land Management

BUSINESS & SUPPORT SVCS DIV

ONE N CENTRAL AVE SUITE 800

PHOENIX, AZ 85004 -4427

Phone: (602) 417-9200

Receipt

No:

1998665

Transaction #: 2063206

Date of Transaction: 09/09/2009

CUSTOMER: TAHARA D BROWN
 PO BOX 800
 CONGRESS, AZ 85332-0800 US

LINE #	QTY	DESCRIPTION	REMARKS	UNIT PRICE	TOTAL
1	1.00	LOCATABLE MINERALS / MINING CLAIMS-NOT NEW-UNADJUD, ONE AUTH NO. ONLY / MINING CLAIM MONEY RECEIVED CASES: AMC396117/\$5600.00	MAINT 2010/40	- n/a -	5600.00
TOTAL:					\$5,600.00

PAYMENT INFORMATION

NOTE: Items will appear on credit card statement as "Bureau of Land Mgmt CO".

1	AMOUNT:	5600.00	POSTMARKED:	N/A
	TYPE:	CREDIT CARD	RECEIVED:	09/09/2009
	NAME:	BROWN, TAHARA D PO BOX 800 CONGRESS AZ 85332-0800 US		
	CARD NO:	XXXXXXXXXXXX7972	AUTH CODE:	00975B
	NAME ON CARD:	TAHARA D BROWN		
	EXPIRES:	03/2010		
	SIGNATURE:			

REMARKS

This receipt was generated by the automated BLM Collections and Billing System and is a paper representation of a portion of the official electronic record contained therein.

AMC 389711
381820

MAINTENANCE FEE PAYMENT

Claimant Name: James Perretta
Address: 34 - SHERIDAN AVE,
City: S. I. State: NY Zip: 10304-4528
Telephone: (718) 720-3886
E-mail address: Bigdog9857@AOL.com
Signature: James Perretta

Check here if this is a change of address.

BLM Date Stamp	201 AUG 18 A 8:41	RECEIVED
	DINAH STATE OFFICE	
PAGE 03, ARIZONA		

LINE NO.	AMC NUMBER	CLAIM/SITE NAME	COUNTY RECORDER DATA (If available)	TWP	RNG	SEC
1	389719	Golden Beauty	B4575-P606	10 ^N	5W	28
2	389723	PAY STREAK	B4575-P609	10N	5W	28
3	381824	Golden Treasure	B4497-P122	10N	5W	27
4						
5						
6						
7						
8						
9						
10						

List additional claims on Form MCF114.

Bureau of Land Management
Arizona State Office
www.blm.gov/az/

No. of Claims:	<u>3</u>	x \$140	<u>420.00</u>
Check No:	<u>1277</u>	Init.	<u>SPJ</u>
Receipt No.:	<u>1980459</u>		
For BLM Use Only			

Form: MCF112
Revised July 2009

This form is available from the Arizona Department of Mines and Mineral Resources and may be reproduced.



United States Department of the Interior
 Bureau of Land Management
 BUSINESS & SUPPORT SVCS DIV
 ONE N CENTRAL AVE SUITE 800
 PHOENIX, AZ 85004 -4427
 Phone: (602) 417-9200

Receipt

No: 1980459

Transaction #: 2044495	
Date of Transaction: 08/18/2009	
CUSTOMER:	JAMES PERRETTA 34 SHERIDAN AVE STATEN ISLAND, NY 10304-4528 US

LINE #	QTY	DESCRIPTION	REMARKS	UNIT PRICE	TOTAL
1	1.00	LOCATABLE MINERALS / MINING CLAIMS-NOT NEW-UNADJUD, ONE AUTH NO. ONLY / MINING CLAIM MONEY RECEIVED CASES: AMC389719/\$420.00	MAINT 2010	- n/a -	420.00
TOTAL:					\$420.00

PAYMENT INFORMATION			
1	AMOUNT:	420.00	POSTMARKED: 08/14/2009
	TYPE:	CHECK	RECEIVED: 08/18/2009
	CHECK NO:	1277	
	NAME:	PERRETTA, JAMES 34 SHERIDAN AVE STATEN ISLAND NY 10304-4528 US	

REMARKS

This receipt was generated by the automated BLM Collections and Billing System and is a paper representation of a portion of the official electronic record contained therein.

AMC 381820

NOTICE OF INTENTION TO HOLD MINING CLAIMS/SITES

When Recorded Return Document to:

ROBERT POLIQUIN
P.O. BOX 732
DENMARK, ME. 04022

RECEIVED
BLM AZ STATE OFFICE
2009 AUG - 4 A 8:50
PHOENIX, ARIZONA
BLM
Date
Stamp

Check here if this is a change of address.
Telephone: 2074522463
E-mail Address R.POLIQUIN@YAHOO.COM

I (We) intend to hold the claims(s) and/or site(s) listed below for the calendar year 2010, and I (We) have filed or will file a Notice of Intent to Hold in the county where the claim (s) is located.

Reason for filing a Notice of Intent to Hold instead of an assessment work filing (check one):

- Maintenance fee was paid to maintain claim(s) during this assessment year.
- Mill or tunnel sites.
- Claim(s) was located during the current assessment year.
- BLM has deferred assessment work (attach copy of decision granting deferment, or pending petition for deferment including date petition was filed.)

Line No.	AMC NUMBER	CLAIM/SITE NAME	COUNTY RECORDER DATA (If available)	TWP	RNG	SEC
1	381820	BURIED TREASURE	YAVAPAI			
2						
3						
4						
5						
6						
7						
8						
9						
10						



NOTICE OF INTENTION TO HOLD MINING CLAIMS/SITES
page 2

RECEIVED
BLM AZ STATE OFFICE
2009 AUG - 4 A 8: 50
DENMARK, ARIZONA
BLM
Date
Stamp

1. State of Arizona, County of YAVAPAI
2. I (Name) ROBERT POLIQUIN
3. Reside at (Address) PO. BOX 732 - 333 HANCOCK POND RD.
City DENMARK County OXFORD State ME Zip 04022 being duly sworn, depose and say that I am a citizen of the United States, more than eighteen years of age, that all of the facts set forth in this notice, subject to the provisions and penalties of 18 U.S.C. 1001 pertaining to the filing of false, fictitious, or fraudulent statements with the United States, are true and correct according to the best of my knowledge, information and belief.
4. Owner's name and address (If not shown in Items 1-3 above). _____
5. Dated: 7-27-09 Signature: Robert A Poliquin

Bureau of Land Management
Arizona State Office
www.az.blm.gov

No. of Claims: 1 x \$10 = \$10.00
Check No: 110 Init. SC
Receipt No.: 1971445
For BLM Use Only

United States Department of the Interior
Bureau of Land Management
 BUSINESS & SUPPORT SVCS DIV
 ONE N CENTRAL AVE SUITE 800
 PHOENIX, AZ 85004 -4427
 Phone: (602) 417-9200

Receipt

No: 1971445

Transaction #: 2035321	
Date of Transaction: 08/05/2009	
CUSTOMER:	ROBERT POLIQUIN PO BOX 732 DENMARK, ME 04022-0732 US

LINE #	QTY	DESCRIPTION	REMARKS	UNIT PRICE	TOTAL
1	1.00	LOCATABLE MINERALS / MINING CLAIMS-NOT NEW-UNADJUD, ONE AUTH NO. ONLY / MINING CLAIM MONEY RECEIVED CASES: AMC381820/\$10.00	NOI (1)	- n/a -	10.00
TOTAL:					\$10.00

PAYMENT INFORMATION					
1	AMOUNT:	10.00	POSTMARKED:	07/31/2009	
	TYPE:	CHECK	RECEIVED:	08/04/2009	
	CHECK NO:	110			
	NAME:	POLIQUIN, ROBERT A PO BOX 732 DENMARK ME 04022-0732 US			

REMARKS


This receipt was generated by the automated BLM Collections and Billing System and is a paper representation of a portion of the official electronic record contained therein.



Mr. Robert Poliquin
 P.O. Box 732
 Denmark, ME 04022

SO. MAINE P&DC 040

31 JUL 2009 PM 4 T



RECEIVED
 BLM AZ STATE OFFICE

2009 AUG -4 A 8:49

PHOENIX, ARIZONA

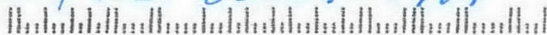
RECEIVED
 BLM AZ STATE OFFICE

2009 AUG -3 P 1:41

PHOENIX, ARIZONA

BUREAU OF LAND MANAGEMENT
 ARIZONA STATE OFFICE
 ONE NORTH CENTRAL AVE.
 SUITE 800
 PHOENIX, AZ 85004-4427

85004+4427



152

Amc 381820

FORM APPROVED
OMB NO. 1004-0114
Expires: February 28, 2010

MAINTENANCE FEE WAIVER CERTIFICATION

A.H.

SEE INSTRUCTIONS ON REVERSE

- This small miner waiver is filed for the assessment year beginning at noon on September 1, 2009 and ending at noon on September 1, 2009
- The undersigned and all related parties owned ten or fewer mining claims, mill, or tunnel sites located and maintained on Federal lands in the United States of America on September 1, 2009
- The undersigned have performed the assessment work **required by law** for each mining claim listed **prior to filing this waiver** and understand that by filing this form; an affidavit of assessment work **must** be recorded by the December 30th following the filing of this waiver.
- The undersigned understand that if the assessment work obligation has not yet come due under 30 U.S.C. 28 (for those claims in their first assessment year only); a notice of intent to hold reciting this condition **must** be recorded by the December 30th following the filing of this waiver.
- The undersigned understand that mill and tunnel sites may also be listed upon this waiver and be waived from payment of the maintenance fee; and that a notice of intent to hold for these sites is required to be recorded by the December 30th immediately following the filing of this waiver.
- The undersigned understand and acknowledge that pursuant to 43 U.S.C. 1212 and 18 U.S.C. 1001; the filing or recording of a false, fictitious, or fraudulent document with the Bureau of Land Management may result in a fine of up to \$250,000, a prison term not to exceed five years, or both.
- The mining claims, mill or tunnel sites for which this waiver from payment of the maintenance fees is requested are:

CLAIM OR SITE NAME	BLM RECORDATION SERIAL NUMBER
1. Buried TREASURE	Amc 381820
2.	
3.	
4.	
5.	
6.	
7.	
8.	
9.	
10.	

RECEIVED
BLM AT STATE OFFICE
2009 JUL 31 A 7:59
PHOENIX, ARIZONA

The owner(s) (claimants) of the above mining claims and sites are:

ROBERT POLIQUIN
 (Owner's Name - Please Print)
 P.O. Box 732
 (Street or P.O. Box)
 DENMARK ME. 04022
 (City) (State) (Zip Code)

Robert Poliquin
 (Owner's Signature)

 (Owner's Name - Please Print)

 (Street or P.O. Box)

 (City) (State) (Zip Code)

 (Owner's Signature)

 (Owner's Name - Please Print)

 (Street or P.O. Box)

 (City) (State) (Zip Code)

 (Owner's Signature)

(Continued on page 2)

ENTERED INTO COMPUTER
9/21/09 aB



(Owner's Name - Please Print)

(Owner's Signature)

(Street or P.O. Box)

(City) (State) (Zip Code)

(Owner's Name - Please Print)

(Owner's Signature)

(Street or P.O. Box)

(City) (State) (Zip Code)

(Owner's Name - Please Print)

(Owner's Signature)

(Street or P.O. Box)

(City) (State) (Zip Code)

(Owner's Name - Please Print)

(Owner's Signature)

(Street or P.O. Box)

(City) (State) (Zip Code)

INSTRUCTIONS

- 1. This certification is made under the provisions of § 1744 of Title 43 and § 28-28k of Title 30 of the United States Code... 7. This form must be filed no later than September 1st for the upcoming assessment year...

NOTICE/BURDEN HOURS STATEMENT

The Privacy Act of 1974, as amended, and the regulation in 43 CFR 2.48(d) provide that you be furnished the following information in connection with the information required by this certification of waiver from rental fees.

AUTHORITY: 30 U.S.C. 28-28k; 43 U.S.C. 1201, 1457, 1740, and 1744; and 43 CFR 3830.

PRINCIPLE PURPOSE: This information is to be used to verify that the owner(s) (claimants) of a mining claim has complied with 30 U.S.C. 28f and is entitled to perform assessment work in lieu of paying the maintenance fee for the mining claims listed on this form.

ROUTINE USE: (1) Adjudication of the claimant(s) certification of waiver from paying the maintenance fee otherwise required by 30 U.S.C. 28f. (2) Disclosure may be made to appropriate Federal agencies when location is made within the agency's geographic area of responsibility.

EFFECT OF NOT PROVIDING INFORMATION: Disclosure of this information is required by 30 U.S.C. 28f and 43 CFR Part 3830 for those qualified claimants wishing to take the small miner waiver allowed.

The Paperwork Reduction Act of 1995 requires us to inform you that:

This information is being collected to allow the BLM to determine if you qualify for a waiver from the payment of \$100 per mining claim or site maintenance fee established in 30 U.S.C. 28f and the implementing regulations at 43 CFR 3830.

BLM would like you to know that you do not have to respond to this, or any other, Federal agency-sponsored information collection unless it displays a currently valid OMB control number.

Public reporting burden for this form is estimated to average 20 minutes (.33 hours) per response, including time to review instructions, gathering and maintaining data, and completing and reviewing the form.

FOR OFFICIAL USE ONLY

RECEIVED M/2 STATE OFFICE JUN 31 A 7:59 HOPE, ARIZONA

AMC 381820

MAINTENANCE FEE PAYMENT

Claimant Name: GENE WILKINSON
Address: 362 S KIRK ST.
City: AURORA State: CO Zip: 80013
Telephone: 303-766-3950
E-mail address: GWCDYX@HOTMAIL.COM
Signature: EJ Wilkerson

Check here if this is a change of address.

RECEIVED
BLM AZ STATE OFFICE
2009 AUG 24 A 8:06
PHOENIX, ARIZONA
BLM
Date
Stamp

LINE NO.	AMC NUMBER	CLAIM/SITE NAME	COUNTY RECORDER DATA (If available)	TWP	RNG	SEC
1	381827	PAY DIRT	YAVAPAI B-4520 P-223	10N	SW	34
2						
3						
4						
5						
6						
7						
8						
9						
10						

List additional claims on Form MCF114.

Bureau of Land Management
Arizona State Office
www.blm.gov/az/

No. of Claims: 1 x \$140 = 140.00
Check No: CC Init. EW
Receipt No.: 1987105
For BLM Use Only

Form: MCF112
Revised July 2009

This form is available from the **Arizona Department of Mines and Mineral Resources** and may be reproduced.



United States Department of the Interior
Bureau of Land Management
 BUSINESS & SUPPORT SVCS DIV
 ONE N CENTRAL AVE SUITE 800
 PHOENIX, AZ 85004 -4427
 Phone: (602) 417-9200

Receipt

No: 1987105

Transaction #: 2051265	
Date of Transaction: 08/25/2009	
CUSTOMER:	EUGENE J WILKINSON 3612 S KIRK ST AURORA, CO 80013-6620 US

LINE #	QTY	DESCRIPTION	REMARKS	UNIT PRICE	TOTAL
1	1.00	LOCATABLE MINERALS / MINING CLAIMS- NOT NEW-UNADJUD, ONE AUTH NO. ONLY / MINING CLAIM MONEY RECEIVED CASES: AMC381827/\$140.00	2010 MAINT (1)	- n/a -	140.00
TOTAL:					\$140.00

PAYMENT INFORMATION			
NOTE: Items will appear on credit card statement as "Bureau of Land Mgmt CO".			
1	AMOUNT:	140.00	POSTMARKED: N/A
	TYPE:	CREDIT CARD	RECEIVED: 08/25/2009
	NAME:	WILKINSON, EUGENE J 3612 S KIRK ST AURORA CO 80013-6620 US	
	CARD NO:	XXXXXXXXXXXX6118	AUTH CODE: 43845B
	NAME ON CARD:	EUGENE WILKINSON	
	EXPIRES:	08/2011	
	SIGNATURE:		

REMARKS

This receipt was generated by the automated BLM Collections and Billing System and is a paper representation of a portion of the official electronic record contained therein.

AMC 381820

UNITED STATES
DEPARTMENT OF THE INTERIOR
BUREAU OF LAND MANAGEMENT

CREDIT CARD PAYMENT
For Mining Claim Maintenance Fee

THIS IS A CHANGE OF ADDRESS

TELEPHONE SUBMISSION - ACCURACY OF THE BELOW INFORMATION IS THE RESPONSIBILITY OF THE CLAIMANT/OWNER

NAME MAX LOY
ADDRESS 1618 BAYRAM DR
CITY HOUSTON STATE TX ZIP 77055
PHONE # 713 - 291 1007

SEND RECEIPT TO Above address
 Other (Include Name and Mailing Address):

AMC NUMBER
381823

CLAIM/SITE NAME
GOLD HUNT

1 # of Claim/Site
x 140.00 Each
\$ 140 Total Charged ML (INITIALS)

RECEIPT # 1982811

DATE STAMP

RECEIVED
BLM AZ STATE OFFICE
2009 AUG - 1 A 10: 25
PHOENIX, ARIZONA

ENTERED INTO COMPUTER ***** FOR OFFICIAL USE ONLY *****
DATE AUG 24 2009 INITIALS RB VERIFIED

United States Department of the Interior
Bureau of Land Management
 BUSINESS & SUPPORT SVCS DIV
 ONE N CENTRAL AVE SUITE 800
 PHOENIX, AZ 85004 -4427
 Phone: (602) 417-9200

Receipt

No: 1982811

Transaction #: 2046891	ENTERED INTO COMPUTER
Date of Transaction: 08/20/2009	
CUSTOMER: MAX LOY 1618 BAYRAM DR HOUSTON, TX 77055-3216 US	AUG 24 2009 PB

LINE #	QTY	DESCRIPTION	REMARKS	UNIT PRICE	TOTAL
1	1.00	LOCATABLE MINERALS / MINING CLAIMS-NOT NEW-UNADJUD, ONE AUTH NO. ONLY / MINING CLAIM MONEY RECEIVED CASES: AMC381823/\$140.00	MAINT (1)	- n/a -	140.00
TOTAL:					\$140.00

PAYMENT INFORMATION			
NOTE: Items will appear on credit card statement as "Bureau of Land Mgmt CO".			
1	AMOUNT:	140.00	POSTMARKED: N/A
	TYPE:	CREDIT CARD	RECEIVED: 08/20/2009
	NAME:	LOY, MAX 1618 BAYRAM DR HOUSTON TX 77055-3216 US	
	CARD NO:	XXXXXXXXXXXX1003	AUTH CODE: 147671
	NAME ON CARD:	H MAX LOY	
	EXPIRES:	12/2010	
	SIGNATURE:		

REMARKS

This receipt was generated by the automated BLM Collections and Billing System and is a paper representation of a portion of the official electronic record contained therein.

AMC 377224
 382759
 387245
 389711
 390967
 381820
 377556
 389103

MAINTENANCE FEE PAYMENT

Claimant Name: Tahara Brown, Gerald Gordon, Jr.
 Address: P.O. Box 378
 City: Brook State: IN Zip: 47922
 Telephone: 219-776-4653
 E-mail address: _____
 Signature: _____

RECEIVED
 BLM AZ STATE OFFICE
 PHOENIX, ARIZONA
 2008 AUG 26 P 3:00
 BLM
 Date
 Stamp

Check here if this is a change of address.

LINE NO.	AMC NUMBER	CLAIM/SITE NAME	COUNTY RECORDER DATA (If available)	TWP	RNG	SEC
L 1	377224	Antelope Bend	B4476 P407	9N	5W	12
382759 2	382772	Crown Point	B4503 P788	10N	5W	24
387245 3	387248	Deep Pockets	B4557 P665	10N	5W	27
389711 4	389713	Gold Creek 1	B4575 P600	8N	5W	11
5	389714	Gold Creek 2	B4575 P601	8N	5W	11
6	389715	Gold Day	B4575 P602	8N	5W	11
L 7	390967	Gold Devil	B4587 P959	10N	5W	26
381820 8	381822	Gold Fever	B4497 P119	10N	5W	34
9	390968	Gold Field	B4587 P960	8N	5W	15
10	390969	Gold Path	B4587 P961	8N	5W	15

List additional claims on Form MCF114.

Bureau of Land Management
 Arizona State Office
www.az.blm.gov

No. of Claims: 44 x \$125 = 5,500.
 Check No.: CC Init. SC
 Receipt No.: 1791504
 For BLM Use Only

Form: MCF112
 Revised July 2005

This form is available from the Arizona Department of Mines and Mineral Resources and may be reproduced.

ENTERED INTO COMPUTER
 9/14/08 RB

SUPPLEMENTAL ATTACHMENT Page 2

May be used with the following forms for listing additional mining claims:

- Check One.
- Affidavit of Performance of Annual Work
 - Maintenance Fee Payment
 - Notice of Intent to Hold Mining Claims
 - Notice of Non-Liability for Labor and Materials Furnished

Tahara Brown
Gerald Gordon, Jr.
P.O. Box 378
Brook, IN, 47922

BLM
Date
Stamp

RECEIVED
BLM AZ STATE OFFICE
PHOENIX, ARIZONA
2008 AUG 26 P 3 01

LINE NO.	AMC NUMBER	CLAIM/SITE NAME	COUNTY RECORDER DATA (If available)	TWP	RNG	SEC
11	389716	Gold Peak 1	B4575 P603	8N	5W	11
12	389717	Gold Peak 2	B4575 P604	8N	5W	11
13	390970	Gold Queen	B4587 P962	8N	5W	15
14	390971	Gold River	B4587 P963	8N	5W	15
15	389718	Gold Spot	B4575 P605	8N	5W	11
16	382768	Gold Star	B4503 P784	9N	4W	8
17	389724	Gold Trail	B4575 P610	10N	5W	28
18	387250	Gold Trap	B4557 P660	10N	5W	27
19	382763	Gold Valley 4	B4503 P779	8N	5W	10
20	387251	Gold Water	B4557 P663	10N	5W	24
21	390972	Golden Delight	B4587 P964	8N	5W	25
22	381821	Golden Eagle	B4497 P118	10N	5W	34
23	389720	Golden Eye	B4575 P607	8N	5W	11
24	381825	High Grade	B4497 P123	10N	5W	27
25	390973	High Side	B4587 P965	8N	5W	15
26	390974	Just Gold	B4587 P966	8N	5W	15
27	377557	Old Stage Road	B4476 P412	10N	5W	24
28	389723	Pay Streak	B4575 P609	10N	5W	28
29	382770	Prospector's Paradise	B4503 P786	9N	4W	8

377556

Form MCF114
Revised June 2005

This form is available from the Arizona Department of Mines & Mineral Resources and may be reproduced.

19/50

SUPPLEMENTAL ATTACHMENT Page 3

May be used with the following forms for listing additional mining claims:

Check One.

- Affidavit of Performance of Annual Work
- Maintenance Fee Payment
- Notice of Intent to Hold Mining Claims
- Notice of Non-Liability for Labor and Materials Furnished

**Tahara Brown
Gerald Gordon, Jr.
P.O. Box 378
Brook, IN, 47922**

BLM
Date
Stamp

RECEIVED
 BLM AZ STATE OFFICE
 2008 AUG 26 P 3:10
 PHOENIX, ARIZONA

LINE NO.	AMC NUMBER	CLAIM/SITE NAME	COUNTY RECORDER DATA (If available)	TWP	RNG	SEC
30	387256	Rincon 1	B4557 P657	10N	5W	35
31	387257	Rincon 2	B4557 P658	10N	5W	35
32	390976	Scenic Gold	B4587 P968	8N	5W	15
33	377559	Wagon Wheel	B4476 P410	10N	5W	24
34	377560	Weaver's Gold Trail	B4476 P409	9N	5W	25
35	390977	Yellow Glow	B4587 P969	8N	5W	15
36	390978	Yellow Rock	B4587 P970	8N	5W	15
37	389712	Gold Ambitions	B4575 P598	10N	5W	25
38	389722	Hassy Gold	B4575 P608	8N	5W	11
39	382764	Top Notch	B4503 P780	8N	5W	10
40	387258	Rincon/Leviathan Wash	B4557 P659	10N	5W	35
41	389719	Golden Beauty	B4575 P606	10N	5W	28
42	382771	Gold King	B4503 P787	10N	5W	24
43	389104	Rincon Ridge 1	B4568 P862	10N	5W	27
44	389105	Rincon Ridge 2	B4568 P864	10N	5W	27

389103

Form MCF114
Revised June 2005

This form is available from the Arizona Department of Mines & Mineral Resources and may be reproduced.

15/50

United States Department of the Interior
Bureau of Land Management
 BUSINESS & SUPPORT SVCS DIV
 ONE N CENTRAL AVE SUITE 800
 PHOENIX, AZ 85004 -4427
 Phone: (602) 417-9200

Receipt

No: 1771504

Transaction #: 1829209	
Date of Transaction: 08/26/2008	
CUSTOMER:	TAHARA BROWN PO BOX 378 BROOK, IN 47922

LINE #	QTY	DESCRIPTION	REMARKS	UNIT PRICE	TOTAL
1	1.00	LOCATABLE MINERALS / MINING CLAIMS-NOT NEW-UNADJUD, ONE AUTH NO. ONLY / MINING CLAIM MONEY RECEIVED (455) CASES: AMC377224/\$5500.00	MAINT 2009 (44)	- n/a -	5500.00
TOTAL:					\$5,500.00

PAYMENT INFORMATION				
NOTE: Items will appear on credit card statement as "Bureau of Land Mgmt CO".				
1	AMOUNT:	\$5,500.00	POSTMARKED:	N/A
	TYPE:	CREDIT CARD	RECEIVED:	08/26/2008
	NAME:	BROWN, TAHARA PO BOX 378 BROOK IN 47922		
	CARD NO:	XXXXXXXXXXXX5734	AUTH CODE:	004708
	NAME ON CARD:	TAHARA BROWN		
	EXPIRES:	03/31/2009		
	SIGNATURE:			

REMARKS

This receipt was generated by the automated BLM Collections and Billing System and is a paper representation of a portion of the official electronic record contained therein.

AMC 381820
 AMC 363187
 AMC 377224

MAINTENANCE FEE PAYMENT

Claimant Name: Janice Chapman
 Address: P.O. Box 5165
 City: Enid State: OK Zip: 73702
 Telephone: 580-234-9757
 E-mail address: Ladychappan@yahoo.com
 Signature: Janice N. Chapman

Check here if this is a change of address.

RECEIVED
 BLM, AZ STATE OFFICE
 2008 AUG 12 A 7:25
 PHOENIX, ARIZONA
 BLM
 Date
 Stamp

LINE NO.	AMC NUMBER	CLAIM/SITE NAME	COUNTY RECORDER DATA (If available)	TWP	RNG	SEC
1	381824	Golden Treasures	Yavapai			
2	377227	Rich Hill Pacer	Yavapai			
3	377226	Stanton Flats	YAVAPAI			
4	377225	Fef Mute Flak	Yavapai			
5	363189	King Midas #6	Maricopa			
6						
7						
8						
9						
10						

List additional claims on Form MCF114.

Bureau of Land Management
 Arizona State Office
www.az.blm.gov

No. of Claims: 5 x \$125 = \$625
 Check No: 754 Init. JNC
 Receipt No.: 1760243
 For BLM Use Only

Form: MCF112
 Revised July 2005

This form is available from the Arizona Department of Mines and Mineral Resources and may be reproduced.

ENTERED INTO COMPUTER

9/2/08 PEB

United States Department of the Interior

Bureau of Land Management
 BUSINESS & SUPPORT SVCS DIV
 ONE N CENTRAL AVE SUITE 800
 PHOENIX, AZ 85004 -4427
 Phone: (602) 417-9200

Receipt

No:

1760243

Transaction #: 1817738	
Date of Transaction: 08/13/2008	
CUSTOMER:	JANICE CHAPMAN P.O. BOX 5165 ENID,OK 73701

LINE #	QTY	DESCRIPTION	REMARKS	UNIT PRICE	TOTAL
1	1.00	LOCATABLE MINERALS / MINING CLAIMS-NOT NEW-UNADJUD,ONE AUTH NO. ONLY / MINING CLAIM MONEY RECEIVED (455) CASES: AMC381824/\$625.00	MAINT 2009	- n/a -	625.00
TOTAL:					\$625.00

PAYMENT INFORMATION					
1	AMOUNT:	\$625.00	POSTMARKED:	8/7/08 0:00	
	TYPE:	CHECK	RECEIVED:	08/12/2008	
	CHECK NO:	754			
	NAME:	CHAPMAN, JANICE N P.O. BOX 5165 ENID OK 73701			

REMARKS

This receipt was generated by the automated BLM Collections and Billing System and is a paper representation of a portion of the official electronic record contained therein.

AMC 382759
 AMC 377556
 AMC 381820

MAINTENANCE FEE PAYMENT

Claimant Name: TREVA STOGNER
 Address: 2121 W. Maple Ave.
 City: Enid State: OK Zip: 73703
 Telephone: 580-233-4147
 E-mail address: treva1938@yahoo.com
 Signature: Treva Stogner

Check here if this is a change of address.

RECEIVED
 B.L.M. AZ STATE OFFICE
 PHOENIX, ARIZONA
 2008 AUG 12 A 7:17
 BLM
 Date
 Stamp

LINE NO.	AMC NUMBER	CLAIM/SITE NAME	COUNTY RECORDER DATA (If available)	TWP	RNG	SEC
1	382745	Gold Oasis	June 28, 2007			
2	377558	Wandering Wash	June 28, 2007			
3	382769	Easy Money	June 28, 2007			
4	381820	Buried Treasure	June 27, 2008			
5						
6						
7						
8						
9						
10						

List additional claims on Form MCF114.

Bureau of Land Management
 Arizona State Office
www.az.blm.gov

No. of Claims: 4 x \$125 = 500.00
 Check No: 2282 Init. SP28
 Receipt No.: 1791617
 For BLM Use Only

Form: MCF112
 Revised July 2005

This form is available from the Arizona Department of Mines and Mineral Resources and may be reproduced.

ENTERED INTO COMPUTER

SEP 03 '08 *[Signature]*

United States Department of the Interior
 Bureau of Land Management
 BUSINESS & SUPPORT SVCS DIV
 ONE N CENTRAL AVE SUITE 800
 PHOENIX, AZ 85004 -4427
 Phone: (602) 417-9200

Receipt

No: 1759617

Transaction #: 1817109	
Date of Transaction: 08/12/2008	
CUSTOMER:	TREVA STOGNER 2121 W. MAPLE AVE ENID, OK 73703

LINE #	QTY	DESCRIPTION	REMARKS	UNIT PRICE	TOTAL
1	1.00	LOCATABLE MINERALS / MINING CLAIMS-NOT NEW-UNADJUD, ONE AUTH NO. ONLY / MINING CLAIM MONEY RECEIVED (455) CASES: AMC382765/\$500.00	MAINT 2009	- n/a -	500.00
TOTAL:					\$500.00

PAYMENT INFORMATION			
1	AMOUNT:	\$500.00	POSTMARKED: N/A
	TYPE:	CHECK	RECEIVED: 08/12/2008
	CHECK NO:	2282	
	NAME:	STOGNER, TREVA J 2121 W. MAPLE AVE ENID OK 73703	

REMARKS

This receipt was generated by the automated BLM Collections and Billing System and is a paper representation of a portion of the official electronic record contained therein.

AMC 381820

MAINTENANCE FEE PAYMENT

Claimant Name: GENE WILKINSON
Address: 3612 S HICK ST
City: AURORA State: CO Zip: 80013
Telephone: 303-766-3450
E-mail address: GWILKIN@AOLMAIL.COM
Signature: [Handwritten Signature]

Check here if this is a change of address.

RECEIVED
BLM AZ STATE OFFICE
2008 AUG 22 A 1 28
PHOENIX, ARIZONA
BLM
Date
Stamp

LINE NO.	AMC NUMBER	CLAIM/SITE NAME	COUNTY RECORDER DATA (If available)	TWP	RNG	SEC
1	381827	PAY DIRT	YAVAPAI B-4520 P-223	10N	5W	34
2						
3	ENTERED INTO COMPUTER					
4	SEP 09 2008	PS				
5						
6						
7						
8						
9						
10						

List additional claims on Form MCF114.

Bureau of Land Management
Arizona State Office
www.az.blm.gov

No. of Claims: 1 x \$125 = 125.00
Check No: 3479 Init. SPB
Receipt No.: 1768243
For BLM Use Only

Form: MCF112
Revised July 2005

United States Department of the Interior
Bureau of Land Management
 BUSINESS & SUPPORT SVCS DIV
 ONE N CENTRAL AVE SUITE 800
 PHOENIX, AZ 85004 -4427
 Phone: (602) 417-9200

Receipt

No:

1768243

Transaction #: 1825896		ENTERED INTO COMPUTER
Date of Transaction: 08/22/2008		
CUSTOMER:	GENE WILKINSON 3612 S. KIRK ST AURORA, CO 80013	SEP 09 2008 <i>P</i> VERIFIED

LINE #	QTY	DESCRIPTION	REMARKS	UNIT PRICE	TOTAL
1	1.00	LOCATABLE MINERALS / MINING CLAIMS-NOT NEW-UNADJUD, ONE AUTH NO. ONLY / MINING CLAIM MONEY RECEIVED (455) CASES: AMC381827/\$125.00	MAINT 2009	- n/a -	125.00
TOTAL:					\$125.00

PAYMENT INFORMATION					
1	AMOUNT:	\$125.00	POSTMARKED:	8/19/08 0:00	
	TYPE:	CHECK	RECEIVED:	08/22/2008	
	CHECK NO:	3479			
	NAME:	WILKINSON, EUGENE J 3612 S. KIRK ST AURORA CO 80013			

REMARKS

This receipt was generated by the automated BLM Collections and Billing System and is a paper representation of a portion of the official electronic record contained therein.

Amc 381820

MAINTENANCE FEE PAYMENT

Claimant Name: JAMES E. STEELHAMMER
 Address: 2692 FM 222 Loop North
 City: Coldspring State: TX Zip: 77331
 Telephone: 936-653-5707
 E-mail address: esteel@castex.net
 Signature: [Handwritten Signature]
 Check here if this is a change of address.

RECEIVED
 B.L.M. AZ STATE OFFICE
 PHOENIX, ARIZONA
 2008 AUG 12 A 7:26
 BLM
 Date
 Stamp

LINE NO.	AMC NUMBER	CLAIM/SITE NAME	COUNTY RECORDER DATA (If available)	TWP	RNG	SEC
1	381823	Gold Hunt	B-4503 P-772	T10N	R5W	27
2						
3						
4						
5						
6						
7						
8						
9						
10						

List additional claims on Form MCF114.

No. of Claims: 1 x \$125 = 125.00
 Check No: 2504 Init. SP28
 Receipt No.: 1760228
 For BLM Use Only

Bureau of Land Management
 Arizona State Office
www.az.blm.gov

Form: MCF112
 Revised July 2005

This form is available from the Arizona Department of Mines and Mineral Resources and may be reproduced.

ENTERED INTO COMPUTER

SEP 02 '08

[Handwritten Signature]

United States Department of the Interior

Bureau of Land Management
 BUSINESS & SUPPORT SVCS DIV
 ONE N CENTRAL AVE SUITE 800
 PHOENIX, AZ 85004 -4427
 Phone: (602) 417-9200

Receipt

No: 1760228

Transaction #: 1817722	
Date of Transaction: 08/13/2008	
CUSTOMER:	JAMES STELLHAMMER 2692 FM 222 LOOP NORTH COLDSRING, TX 77331

LINE #	QTY	DESCRIPTION	REMARKS	UNIT PRICE	TOTAL
1	1.00	LOCATABLE MINERALS / MINING CLAIMS-NOT NEW-UNADJUD, ONE AUTH NO. ONLY / MINING CLAIM MONEY RECEIVED (455) CASES: AMC381823/\$125.00	MAINT 2009	- n/a -	125.00
TOTAL:					\$125.00

PAYMENT INFORMATION					
1	AMOUNT:	\$125.00	POSTMARKED:	8/7/08 0:00	
	TYPE:	CHECK	RECEIVED:	08/12/2008	
	CHECK NO:	2504			
	NAME:	STEELHAMMER, JAMES E 2692 FM 222 LOOP NORTH COLDSRING TX 77331			

REMARKS

This receipt was generated by the automated BLM Collections and Billing System and is a paper representation of a portion of the official electronic record contained therein.

AMC 377224
AMC 377556
AMC 383176
AMC 382759
AMC 381820

MAINTENANCE FEE PAYMENT

Claimant Name: Tahara Brown & Gerald Gordon, Jr

Address: P.O. Box 378

City: Brook State: IN Zip: 47922

Telephone: 219-776-4653

E-mail address: tara@hummertuff.com

Signature: Tahara Brown Gerald Gordon, Jr

Check here if this is a change of address.

BLM
Date
Stamp
2007 AUG 22 A 10:37
PHOENIX, ARIZONA
RECEIVED
B.L.M. AZ STATE OFFICE

LINE NO.	AMC NUMBER	CLAIM/SITE NAME	COUNTY RECORDER DATA (If available)	TWP	RNG	SEC
1	377224	Antelope Bend	Book 4476 Page 407	9N	5W	12
2	382767	Antelope Gulch	Book 4503 Page 783	10N	5W	24
3	381820	Buried Treasure	Book 4497 Page 120	10N	5W	27
4	382772	Crown Point	Book 4503 Page 788	10N	5W	24
5	377225	Fat Mule Flats	Book 4476 Page 406	9N	5W	12
6	381822	Gold Fever	Book 4497 Page 119	10N	5W	34
7	383176	Gold Gulch 1	Book 4509 Page 538	9N	5W	33
8	383177	Gold Gulch 2	Book 4509 Page 539	9N	5W	33
9	382771	Gold King	Book 4503 Page 787	10N	5W	24
10	382768	Gold Star	Book 4503 Page 784	9N	4W	8

List additional claims on Form MCF114.

Bureau of Land Management
Arizona State Office
www.az.blm.gov

No. of Claims: 23 x \$125 = 2,875⁰⁰
Check No: CC Init. SC
Receipt No.: 1549998
For BLM Use Only

Form: MCF112
Revised July 2005

This form is available from the Arizona Department of Mines and Mineral Resources and may be reproduced

RE 9/19/07
ENTERED

10/50

SUPPLEMENTAL ATTACHMENT

May be used with the following forms for listing additional mining claims:

Check One.

- Affidavit of Performance of Annual Work
- Maintenance Fee Payment
- Notice of Intent to Hold Mining Claims
- Notice of Non-Liability for Labor and Materials Furnished

RECEIVED
 BLM STATE OFFICE
 PHOENIX, ARIZONA
 2007 AUG 22 A 10:37
 BLM
 Date
 Stamp

LINE NO.	AMC NUMBER	CLAIM/SITE NAME	COUNTY RECORDER DATA (If available)	TWP	RNG	SEC
11	382759	Gold Valley 1	Book 4503 Page 775	8N	5W	10
12	382760	Gold Valley 2	Book 4503 Page 776	8N	5W	10
13	382761	Gold Valley 3	Book 4503 Page 777	8N	5W	10
14	382763	Gold Valley 4	Book 4503 Page 779	8N	5W	10
15	382766	Gold Valley 5	Book 4503 Page 782	8N	5W	10
16	381821	Golden Eagle	Book 4497 Page 118	10N	5W	34
17	381825	High Grade	Book 4497 Page 123	10N	5W	27
18	382762	Lucky Gulch	Book 4503 Page 778	8N	5W	10
19	377557	Old Stage Road	Book 4476 Page 412	10N	5W	24
20	382770	Prospectors Paradise	Book 4503 Page 786	9N	4W	8
21	377226	Stanton Flats	Book 4476 Page 405	9N	5W	12
22	382764	Top Notch	Book 4503 Page 780	8N	5W	10
23	377559	Wagon Wheel	Book 4476 Page 410	10N	5W	24

Form MCF114
 Revised June 2005

This form is available from the Arizona Department of Mines & Mineral Resources and may be reproduced.

13/50

United States Department of the Interior
 Bureau of Land Management
 BUSINESS & SUPPORT SVCS DIV
 ONE N CENTRAL AVE SUITE 800
 PHOENIX, AZ 85004 -4427
 Phone: (602) 417-9200

Receipt

No: 1549998

Transaction #: 1601490	
Date of Transaction: 08/22/2007	
CUSTOMER:	TAHARA BROWN PO BOX 378 BROOK, IN 47922

LINE #	QTY	DESCRIPTION	REMARKS	UNIT PRICE	TOTAL
1	1.00	LOCATABLE MINERALS / MINING CLAIMS-NOT NEW-UNADJUD, ONE AUTH NO. ONLY / MINING CLAIM MONEY RECEIVED (455) CASES: AMC377224/\$2875.00	MAINT 2008 (23)	- n/a -	2875.00
TOTAL:					\$2,875.00

PAYMENT INFORMATION			
NOTE: Items will appear on credit card statement as "Bureau of Land Management".			
1	AMOUNT:	\$2,875.00	POSTMARKED: N/A
	TYPE:	CREDIT CARD	RECEIVED: 08/22/2007
	NAME:	BROWN, TAHARA PO BOX 378 BROOK IN 47922	
	CARD NO:	XXXXXXXXXXXX7972	AUTH CODE: 02207B
	NAME ON CARD:	TAHARA D BROWN	
	EXPIRES:	03/31/2009	
	SIGNATURE:		

REMARKS

This receipt was generated by the automated BLM Collections and Billing System and is a paper representation of a portion of the official electronic record contained therein.

When Recorded Return Document

DANNY ARNOLD
39 W. NEW AVERY PLACE
THE WOODLANDS, TX 77382

AMC 380054
AMC 381820

Check here is this is a change of address.

Telephone: 281-259-2653

E-mail address: darnold74@earthlink.net

~~AMC 380054~~

AFFIDAVIT OF PERFORMANCE OF ANNUAL WORK

1. State of Arizona, County of YAVAPAI ss:

2. I (Name) DANNY ARNOLD

3. Reside at (Address) 39 W. NEW AVERY PLACE

City THE WOODLANDS County MONTGOMERY

RECEIVED
BLM. AZ STATE OFFICE
2007 AUG 10 A 10:32
PHOENIX, ARIZONA
BLM
Date
Stamp

State TX zip 77382 being duly sworn, depose and say that I am a citizen of the United States, more than eighteen years of age, and that all of the facts set forth in this affidavit, subject to the provisions and penalties of 18 U.S.C. 1001 pertaining to the filing of false, fictitious, or fraudulent statements with the United States, are true and correct according to the best of my knowledge, information and belief.

4. Owner's name and address (If not shown in Items 1-3 above).

5. That I am personally acquainted with the mining claim(s). The work and improvements were made by and at the expense of the owner(s) of said claim(s). Said contiguous group of claims, listed on this document, are situated in the

(optional) Mining District; YAVAPAI County, Arizona.

Line No.	AMC NUMBER	CLAIM/SITE NAME	COUNTY RECORDER DATA (If available)	TWP	RNG	SEC
1	380057	ARIZONA GOLD	SW 1/4 NE 1/4	T10N	R5W	20
2	380058	GOLDEN SURPRISE	NE 1/4 NW 1/4	T10N	R5W	20
3	380059	LUCKY NUGGET	NW 1/4 NE 1/4	T10N	R5W	20
4						
5						
6						

Form: MCF108
Revised Jan. 2006
Page 1 of 2

RS 8/16/07

BLM
Date
Stamp

RECEIVED
BLM, AZ STATE OFFICE

2007 AUG 10 A 10:32
PHOENIX, ARIZONA

7					
8					
9					
10					

6. That between the dates starting at 12 o'clock noon on September 1, 20 06 and ending at 12 o'clock noon on September 1, 20 07 at least \$ 300 dollars worth of work and improvements were done and performed upon said claim(s) or upon one or more of a contiguous group of claims for the benefit of all, wholly or partly outside of a contiguous group of claims for the benefit of all, not including the location work.

7. That the following persons were employed to perform the work and improvements described herein: _____

8. That the work and improvements performed were: ACCESS IMPROVEMENTS AND TESTING

9. Dated: 8/7/2007 Signature: [Signature]

SUBSCRIBED AND SWORN TO before me, a Notary Public, this 7th day of August, 2007

By: [Signature]

Notary Public [Signature]

My Commission Expires 06-14-2008



Bureau of Land Management
Arizona State Office
www.az.blm.gov

No. of Claims: 3 x \$10 = 30.00
 Check No.: 1853 Init. SPB
 Receipt No.: 1541424
 For BLM Use Only

When Recorded Return Document

DANNY ARNOLD
39 W. NEW AVERY PLACE
THE WOODLANDS, TX 77382

Check here is this is a change of address.

Telephone: 281-259-2653

E-mail address: darnold74@earthlink.net

AFFIDAVIT OF PERFORMANCE OF ANNUAL WORK

1. State of Arizona, County of YAVAPAI ss:

2. I (Name) DANNY ARNOLD

3. Reside at (Address) 39 W. NEW AVERY PLACE

City THE WOODLANDS County MONTGOMERY

State TX Zip 77382 being duly sworn, depose and say that I am a citizen of the United States, more than eighteen years of age, and that all of the facts set forth in this affidavit, subject to the provisions and penalties of 18 U.S.C. 1001 pertaining to the filing of false, fictitious, or fraudulent statements with the United States, are true and correct according to the best of my knowledge, information and belief.

4. Owner's name and address (If not shown in Items 1-3 above).

5. That I am personally acquainted with the mining claim(s). The work and improvements were made by and at the expense of the owner(s) of said claim(s). Said contiguous group of claims, listed on this document, are situated in the

(optional) Mining District; YAVAPAI County, Arizona.

RECEIVED
BLM. AZ STATE OFFICE
2007 AUG 10 A 10:33
PHOENIX, ARIZONA
BLM
Date
Stamp

Line No.	AMC NUMBER	CLAIM/SITE NAME	COUNTY RECORDER DATA (If available)	TWP	RNG	SEC
1	381826	LUCKY SPOT	SE 1/4 NE 1/4	T10N	R5W	34
2						
3						
4						
5						
6						

RECEIVED
BLM-AZ STATE OFFICE
2007 AUG 10 A 10:33
PHOENIX, ARIZONA

BLM
Date
Stamp

7						
8						
9						
10						

6. That between the dates starting at 12 o'clock noon on September 1, 20 06 and ending at 12 o'clock noon on September 1, 20 07 at least \$ 100 dollars worth of work and improvements were done and performed upon said claim(s) or upon one or more of a contiguous group of claims for the benefit of all, wholly or partly outside of a contiguous group of claims for the benefit of all, not including the location work.

7. That the following persons were employed to perform the work and improvements described herein: _____

8. That the work and improvements performed were: ACCESS IMPROVEMENTS AND TESTING


9. Dated: 8/7/2007 Signature: [Signature]

SUBSCRIBED AND SWORN TO before me, a Notary Public, this 7th day of August, 20 07

By: [Signature]

Notary Public, State of Texas

My Commission Expires 06-14-2008



Bureau of Land Management
Arizona State Office
www.az.blm.gov

No. of Claims: 1 x \$10 = 10.00
 Check No.: 1852 Init. SPB
 Receipt No.: 1541426
 For BLM Use Only

NOTICES

The Privacy Act of 1974 and the regulation in 43 CFR 2.48 (d) provide that you be furnished the following information in connection with the information required by this certification of waiver from rental fees.

AUTHORITY: 30 U.S.C. 28-28k; 43 U.S.C. 1201, 1457, 1740, and 1744; and 43 CFR 3830.

PRINCIPLE PURPOSE: This information is to be used to verify that the owner(s) (claimants) of a mining claim has complied with 30 U.S.C. 28f and is entitled to perform assessment work in lieu of paying the maintenance fee for the mining claims listed on this form.

ROUTINE USE: (1) Adjudication of the claimant(s) certification of waiver from paying the maintenance fee otherwise required by 30 U.S.C. 28f. (2) Disclosure may be made to appropriate Federal agencies when location is made within the agency's geographic area of responsibility. (3) Information from the record and/or the record will be transferred to the appropriate Federal, State, or local agency, or a member of the public in response to a specific request for pertinent information. (4) Information may also be provided to the Department of Justice or in a proceeding before a court or adjudicative body; or to Federal, State, local or foreign agencies when needed for enforcement of civil or criminal codes or applicable regulations concerning title rights upon the public land.

EFFECT OF NOT PROVIDING INFORMATION: Disclosure of this information is required by 30 U.S.C. 28f and 43 CFR Part 3830 for those qualified claimants wishing to take the small miner waiver allowed. Failure to supply the information required in this form to support the claimants certification of waiver from payment of the otherwise required maintenance fees will result in the waiver being disallowed and the mining claims subject to forfeiture by BLM under 30 U.S.C. 28i.

The Paperwork Reduction Act of 1995 requires us to inform you that:

The BLM collects this information to determine if you qualify for a waiver from the payment of \$100 per mining claim or site maintenance fee established in 30 U.S.C. 28f and the implementing regulations at 43 CFR 3830.

Response to this request is required in accordance with the statute to obtain your benefit.

The BLM would like you to know that you do not have to respond to this or any other Federal agency-sponsored information collection unless it displays a currently valid OMB control number.

BURDEN HOURS STATEMENT: Public reporting burden for this form is estimated to average 20 minutes per response, including time to review instructions, gathering and maintaining data, and completing and reviewing the form. Direct comments regarding this burden estimate or any other aspect of this form to the U.S. Department of the Interior, Bureau of Land Management (1004-0114), Bureau Information Collection Clearance Officer (WO-630), Mail Stop 401 LS, 1849 C St., N.W., Washington, D.C. 20240.

PHOENIX, ARIZONA

2007 AUG 10 A 10: 31

B.L.M. AZ STATE OFFICE
RECEIVED

United States Department of the Interior
 Bureau of Land Management
 BUSINESS & SUPPORT SVCS DIV
 ONE N CENTRAL AVE SUITE 800
 PHOENIX, AZ 85004 -4427
 Phone: (602) 417-9200

Receipt

No:

1541426

Transaction #: 1592765	
Date of Transaction: 08/10/2007	
CUSTOMER:	DANNY ARNOLD 39 W. NEW AVERY PL THE WOODLANDS, TX 77382

LINE #	QTY	DESCRIPTION	REMARKS	UNIT PRICE	TOTAL
1	1.00	LOCATABLE MINERALS / MINING CLAIMS-NOT NEW-UNADJUD, ONE AUTH NO. ONLY / MINING CLAIM MONEY RECEIVED (455) CASES: AMC380057/\$40.00	MAINT/POL 2008 (4)	- n/a -	40.00
TOTAL:					\$40.00

PAYMENT INFORMATION					
1	AMOUNT:	\$30.00	POSTMARKED:	8/7/07 0:00	
	TYPE:	CHECK	RECEIVED:	08/10/2007	
	CHECK NO:	1853			
	NAME:	ARNOLD, DANNY L 39 W. NEW AVERY PL THE WOODLANDS TX 77382			
2	AMOUNT:	\$10.00	POSTMARKED:	8/7/07 0:00	
	TYPE:	CHECK	RECEIVED:	08/10/2007	
	CHECK NO:	1852			
	NAME:	ARNOLD, DANNY L 39 W. NEW AVERY PL THE WOODLANDS TX 77382			

REMARKS

This receipt was generated by the automated BLM Collections and Billing System and is a paper representation of a portion of the official electronic record contained therein.

UNITED STATES
DEPARTMENT OF THE INTERIOR
BUREAU OF LAND MANAGEMENT

192

FORM APPROVED
OMB NO. 1004-0114
Expires: February 28, 2010

MAINTENANCE FEE WAIVER CERTIFICATION

SEE INSTRUCTIONS ON PAGE 2

AMC 380054

1. This small miner waiver is filed for the assessment year beginning at noon on September 1, 2007 and ending at noon on September 1, 2008.
2. The undersigned and all related parties owned ten or fewer mining claims, mill, or tunnel sites located and maintained on Federal lands in the United States of America on September 1, 2007.
3. The undersigned have performed the assessment work required by law for each mining claim listed prior to filing this waiver and understand that by filing this form; an affidavit of assessment work must be recorded by the December 30th following the filing of this waiver.
4. The undersigned understand that if the assessment work obligation has not yet come due under 30 U.S.C. 28 (for those claims in their first assessment year only); a notice of intent to hold reciting this condition must be recorded by the December 30th following the filing of this waiver.
5. The undersigned understand that mill and tunnel sites may also be listed upon this waiver and be waived from payment of the maintenance fee; and that a notice of intent to hold for these sites is required to be recorded by the December 30th immediately following the filing of this waiver.
6. The undersigned understand and acknowledge that pursuant to 43 U.S.C. 1212 and 18 U.S.C. 1001; the filing or recording of a false, fictitious, or fraudulent document with the Bureau of Land Management may result in a fine of up to \$250,000, a prison term not to exceed five years, or both.
7. The mining claims, mill or tunnel sites for which this waiver from payment of the maintenance fees is requested are:

AMC 381820

CLAIM OR SITE NAME	BLM RECORDATION SERIAL NUMBER
1. Arizona Gold	AMC380057
2. Lucky Nugget	AMC380059
3. Lucky Spot	AMC381826
4. Golden Surprise	AMC380058
5.	
6.	
7.	
8.	
9.	
10.	

The owner(s) (claimants) of the above mining claims and sites are:

Danny Arnold

(Owner's Name - Please Print)

(Owner's Signature)

39 W. New Avery Place

(Street or P.O. Box)

The Woodlands

TX

77382

(City)

(State)

(Zip Code)

(Owner's Name - Please Print)

(Owner's Signature)

(Street or P.O. Box)

(City)

(State)

PHOENIX, ARIZONA

(Owner's Name - Please Print)

(Owner's Signature)

(Street or P.O. Box)

(City)

(State)

(Zip Code)

2007 AUG 10 10:31

RECEIVED
B.L.M. AZ STATE OFFICE

RS 8/14/07

(Owner's Name - Please Print)	(Owner's Signature)
(Street or P.O. Box)	(City) (State) (Zip Code)
(Owner's Name - Please Print)	(Owner's Signature)
(Street or P.O. Box)	(City) (State) (Zip Code)
(Owner's Name - Please Print)	(Owner's Signature)
(Street or P.O. Box)	(City) (State) (Zip Code)
(Owner's Name - Please Print)	(Owner's Signature)
(Street or P.O. Box)	(City) (State) (Zip Code)

Title 18 U.S.C. Section 1001 and Title 43 U.S.C. Section 1212 makes it a crime for any person knowingly and willfully to make to any department or agency of the United States any false, fictitious or fraudulent statements or representations as to any matter within its jurisdiction.

INSTRUCTIONS

1. This certification is made under the provisions of §1744 of Title 43 and § 28-28k of Title 30 of the United States Code; and the regulations thereunder (43 CFR Part 3830).
2. The claimant(s) must fill in the dates in paragraph 1 for the beginning and ending of the assessment year for which this waiver is sought.
3. The claimant(s) must fill in the date in paragraph 2 for the beginning of the assessment year for which this waiver is sought.
4. All claim and site names and Bureau of Land Management (BLM) serial numbers must be listed for the mining claims, mill sites, and tunnel sites for which the waiver is sought.
5. All owners of the mining claims, mill sites, and tunnel sites and their addresses must be given.
6. This waiver form must be signed by all the claimants or their designated agent, in original form. If an agent is designated, a notarized designation of agent, signed by all of the claimants with proper address given, must be submitted with this waiver.
7. This form must be filed no later than September 1st for the upcoming assessment year in the BLM State Office where the mining claims or sites are recorded, or the waiver cannot be granted by the BLM. (Example: to obtain a waiver for the assessment year 2000, which begins at noon on September 1, 1999, you must qualify for and file for a waiver no later than September 1, 1999, in the proper BLM State Office).
8. For all mining claims which require assessment work, you must record an affidavit of labor on or before the December 30th immediately following the filing of this waiver. For all other mining claims or sites waived, you must record a notice of intent to hold on or before the December 30th immediately following the filing of this waiver.
9. Mill and tunnel sites may also be listed upon this waiver and be waived from payment of the maintenance fee. A notice of intent to hold for these sites is required to be filed by the December 30th following the filing of this waiver.

PHOENIX, ARIZONA

RECEIVED
B.L.M. AZ STATE OFFICE
NOV 10 1999

AMC 363187
 381820
 377224

ENTERED INTO COMPUTER
 8/20/07 PJJ

MAINTENANCE FEE PAYMENT

Claimant Name: Janice N. Chapman
 Address: P.O. Box 5165
 City: Enid State: OK Zip: 73707
 Telephone: 580-234-7757
 E-mail address: ladychapman@yahoo.com
 Signature: Janice N. Chapman

Check here if this is a change of address.

RECEIVED
 BLM, AZ STATE OFFICE
 2007 AUG 14 A 9:31
 PHOENIX, ARIZONA
 BLM Date Stamp

LINE NO.	AMC NUMBER	CLAIM/SITE NAME	COUNTY RECORDER DATA (if available)	TWP	RNG	SEC
1	363189	King Midas #6	Maricopa			
2						
3						
4						
5						
6						
7						
8						
9						
10						

List additional claims on Form MCF114.

Bureau of Land Management
 Arizona State Office
www.az.blm.gov

No. of Claims: 1 x \$125 = 125
 Check No: 843 Init. _____
 Receipt No.: 1544726
 For BLM Use Only

AMC 381820
377224

MAINTENANCE FEE PAYMENT

Claimant Name: Janice Chapman
 Address: P.O. Box 5165
 City: Enid State: OK Zip: 73702
 Telephone: 580-234-9757
 E-mail address: Ladychapman@yahoo.com
 Signature: Janice N. Chapman

Check here if this is a change of address.

RECEIVED
 BLM, AZ STATE OFFICE
 2001 AUG 14 A 9 31
 PHOENIX, ARIZONA
 BLM
 Date
 Stamp

LINE NO.	AMC NUMBER	CLAIM/SITE NAME	COUNTY RECORDER DATA (if available)	TWP	RNG	SEC
1	381824	Golden Treasures	Yavapai			
2	377224	Rich Hill Acres	Yavapai			
3						
4						
5						
6						
7						
8						
9						
10						

List additional claims on Form MCF114.

No. of Claims: 2 x \$125 = 250
 Check No: 845-845 Init. JS
 Receipt No.: 1544726
 For BLM Use Only

Bureau of Land Management
 Arizona State Office
www.az.blm.gov

Form: MCF112
 Revised July 2005

This form is available from the Arizona Department of Mines and Mineral Resources and may be reproduced.

When Recorded Return Document to:

Janice N. Chapman
P.O. Box 5165
Enid, OK, 73702

392

Check here if this is a change of address.

Telephone: 580-234-7757

E-mail address: ladychapman@yahoo.com

AFFIDAVIT OF PERFORMANCE OF ANNUAL WORK

1. State of Arizona, County of Maricopa ss:

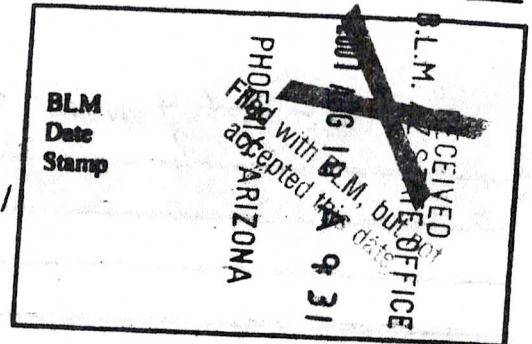
2. I (Name) Janice N. Chapman

3. Reside at (Address) 3010 Forestridge Drive-73701
P.O. Box 5165

City Enid County Garfield

State OK Zip 73702 being duly sworn, depose and say that I am a citizen of the United States, more than eighteen years of age, and that all of the facts set forth in this affidavit, subject to the provisions and penalties of 18 U.S.C. 1001 pertaining to the filing of false, fictitious, or fraudulent statements with the United States, are true and correct according to the best of my knowledge, information and belief.

4. Owner's name and address (if not shown in items 1-3 above). _____



5. That I am personally acquainted with the mining claim(s). The work and improvements were made by and at the expense of the owner(s) of said claim(s). Said contiguous group of claims, listed on this document, are situated in the Janice Chapman, Patricia Kelley

Phil Stosser (optional) Mining District: Maricopa County, Arizona.

Line No.	AMC NUMBER	CLAIM/SITE NAME	COUNTY RECORDER DATA (if available)	TWP	RNG	SEC
1	363189	King Midas #6	Maricopa			
2						
3						
4						
5						
6						

AFFIDAVIT OF PERFORMANCE OF ANNUAL WORK - page 2

RECEIVED
BLM. AZ STATE OFFICE
2007 AUG 14 A 9 31
PHOENIX, ARIZONA
BLM
Date
Stamp

7						
8						
9						
10						

6. That between the dates starting at 12 o'clock noon on September 1, 2006 and ending at 12 o'clock noon on September 1, 2007 at least \$ 130⁰⁰ dollars worth of work and improvements were done and performed upon said claim(s) or upon one or more of a contiguous group of claims for the benefit of all, wholly or partly outside of a contiguous group of claims for the benefit of all, not including the location work.


7. That the following persons were employed to perform the work and improvements described herein: _____

Janice Chapman Phil Stosser, Janice Chapman, Patricia Kelley
8. That the work and improvements performed were: cleaning up garbage, prospecting

9. Dated: 8-9-07 Signature: Janice Chapman
SUBSCRIBED AND SWORN TO before me, a Notary Public, this 9th day of August 2007

By: Janice Chapman
Notary Public [Signature]
My Commission Expires 1-14-08

Bureau of Land Management
Arizona State Office
www.az.blm.gov



No. of Claims: _____ x \$10 = _____
Check No.: _____ Init. _____
Receipt No.: _____
For BLM Use Only

Form: MCF108
Revised Jan. 2006
Page 2 of 2

When Recorded Return Document to:

Janice N. Chapman
P.O. Box 5165
Enid, OK 73702

Check here if this is a change of address.

Telephone: 580-234-7757

E-mail address: ladychapman@yahoo.com

AFFIDAVIT OF PERFORMANCE OF ANNUAL WORK

1. State of Arizona, County of Yavapai ss:


2. I (Name) Janice N. Chapman

3. Reside at (Address) 3010 Forestridge Drive ⁷³⁷⁰¹
P.O. Box 5165

City Enid County Garfield

State OK Zip 73702 being duly sworn, depose and say that I am a citizen of the United States, more than eighteen years of age, and that all of the facts set forth in this affidavit, subject to the provisions and penalties of 18 U.S.C. 1001 pertaining to the filing of false, fictitious, or fraudulent statements with the United States, are true and correct according to the best of my knowledge, information and belief.

4. Owner's name and address (if not shown in items 1-3 above), _____



5. That I am personally acquainted with the mining claim(s). The work and improvements were made by and at the expense of the owner(s) of said claim(s). Said contiguous group of claims, listed on this document, are situated in the

Jerry Jordan (optional) Mining District: Yavapai County, Arizona.

Line No.	AMC NUMBER	CLAIM/SITE NAME	COUNTY RECORDER DATA (if available)	TWP	RNG	SEC
1	381824	Golden Treasure	Yavapai			
2	377227	Rich Hill Placer	Yavapai			
3						
4						
5						
6						

AFFIDAVIT OF PERFORMANCE OF ANNUAL WORK - page 2

RECEIVED
B.L.M. AZ STATE OFFICE

2007 AUG 14 A 9:31
PHOENIX, ARIZONA

BLM
Date
Stamp

7					
8					
9					
10					

6. That between the dates starting at 12 o'clock noon on September 1, 20 06 and ending at 12 o'clock noon on September 1, 20 07 at least \$ 130⁰⁰ dollars worth of work and improvements were done and performed upon said claim(s) or upon one or more of a contiguous group of claims for the benefit of all, wholly or partly outside of a contiguous group of claims for the benefit of all, not including the location work.

7. That the following persons were employed to perform the work and improvements described herein: _____

8. That the work and improvements performed were: Clean up work on claims

9. Dated: 8-9-07 Signature: Janice N. Chapman

SUBSCRIBED AND SWORN TO before me, a Notary Public, this 9th day of August 20 07

By: Janice Chapman

Notary Public [Signature]

My Commission Expires 11/16/08

Bureau of Land Management
Arizona State Office
www.az.blm.gov



No. of Claims: _____ x \$10 = _____
 Check No.: _____ Init. _____
 Receipt No.: _____
 For BLM Use Only

Form: MCF108
Revised Jan. 2006
Page 2 of 2

United States Department of the Interior
 Bureau of Land Management
 BUSINESS & SUPPORT SVCS DIV
 ONE N CENTRAL AVE SUITE 800
 PHOENIX, AZ 85004 -4427
 Phone: (602) 417-9200

Receipt

No:

1544726

Transaction #: 1596104	
Date of Transaction: 08/15/2007	
CUSTOMER:	JANICE CHAPMAN P.O. BOX 5165 ENID, OK 73701-7754

LINE #	QTY	DESCRIPTION	REMARKS	UNIT PRICE	TOTAL
1	1.00	LOCATABLE MINERALS / MINING CLAIMS-NOT NEW-UNADJUD, ONE AUTH NO. ONLY / MINING CLAIM MONEY RECEIVED (455) CASES: AMC363189/\$375.00	MAINT 2008 (3)	- n/a -	375.00
TOTAL:					\$375.00

PAYMENT INFORMATION					
1	AMOUNT:	\$125.00	POSTMARKED:	8/10/07 0:00	
	TYPE:	CHECK	RECEIVED:	08/14/2007	
	CHECK NO:	843			
	NAME:	CHAPMAN, JANICE N 3010 FORESTRIDGE DRIVE ENID OK 73701 7754			
2	AMOUNT:	\$125.00	POSTMARKED:	8/10/07 0:00	
	TYPE:	CHECK	RECEIVED:	08/14/2007	
	CHECK NO:	844			
	NAME:	CHAPMAN, JANICE N 3010 FORESTRIDGE DRIVE ENID OK 73701 7754			
3	AMOUNT:	\$125.00	POSTMARKED:	8/10/07 0:00	
	TYPE:	CHECK	RECEIVED:	08/15/2007	
	CHECK NO:	845			
	NAME:	CHAPMAN, JANICE N 3010 FORESTRIDGE DRIVE ENID OK 73701 7754			

REMARKS
AFFIDAVIT OF PERFORMANCE OF ANNUAL WORK IS \$10 PER CLAIM.

This receipt was generated by the automated BLM Collections and Billing System and is a paper representation of a portion of the official electronic record contained therein.

AMC 381820

MAINTENANCE FEE PAYMENT

Claimant Name: GENE WILKINSON
Address: 3612 S KIRK ST
City: AURORA State: CO Zip: 80013
Telephone: 303-766-3950
E-mail address: GWCDXX@HOTMAIL.COM
Signature: [Handwritten Signature]

Check here if this is a change of address.

RECEIVED
B.L.M. AZ STATE OFFICE
2007 AUG 30 A 7:52
PHOENIX, ARIZONA
BLM
Date
Stamp

LINE NO.	AMC NUMBER	CLAIM/SITE NAME	COUNTY RECORDER DATA (If available)	TWP	RNG	SEC
1	381827	PAY DIRT	B-4520 P-223	10N	5W	34
2						
3						
4						
5						
6						
7						
8						
9						
10						

List additional claims on Form MCF114.

Bureau of Land Management
Arizona State Office
www.az.blm.gov

No. of Claims: 1 x \$125 = 125.00
Check No: 3377 Init. SPJ
Receipt No.: 1558096
For BLM Use Only

Form: MCF112
Revised July 2005

This form is available from the **Arizona Department of Mines and Mineral Resources** and may be reproduced.

RE 9/20/07
ENTERED IN COMPUTER

United States Department of the Interior
Bureau of Land Management
 BUSINESS & SUPPORT SVCS DIV
 ONE N CENTRAL AVE SUITE 800
 PHOENIX, AZ 85004 -4427
 Phone: (602) 417-9200

Receipt

No: 1558096

Transaction #: 1609736	
Date of Transaction: 08/30/2007	
CUSTOMER:	GENE WILKINSON 3612 S. KIRK ST AURORA, CO 80013

LINE #	QTY	DESCRIPTION	REMARKS	UNIT PRICE	TOTAL
1	1.00	LOCATABLE MINERALS / MINING CLAIMS-NOT NEW-UNADJUD, ONE AUTH NO. ONLY / MINING CLAIM MONEY RECEIVED (455) CASES: AMC381827/\$125.00	MAINT 2008 (1)	- n/a -	125.00
TOTAL:					\$125.00

PAYMENT INFORMATION					
1	AMOUNT:	\$125.00	POSTMARKED:	8/27/07 0:00	
	TYPE:	CHECK	RECEIVED:	08/30/2007	
	CHECK NO:	3377			
	NAME:	WILKINSON, EUGENE 3612 S. KIRK ST AURORA CO 80013			

REMARKS

This receipt was generated by the automated BLM Collections and Billing System and is a paper representation of a portion of the official electronic record contained therein.

MC 381820

ENTERED INTO COMPUTER
8/10/07 DJG

MAINTENANCE FEE PAYMENT

Claimant Name: JAMES E. STEELHAMMER
Address: 2692 FM 222 Loop North
City: Caldspring State: Tx Zip: 77331
Telephone: 936-653-5707
E-mail address: esteel@e2stex.net
Signature: [Handwritten Signature]

Check here if this is a change of address.

RECEIVED
BLM - AZ STATE OFFICE
2007 AUG - 7 A 8:38
PHOENIX, ARIZONA
BLM
Date
Stamp

LINE NO.	AMC NUMBER	CLAIM/SITE NAME	COUNTY RECORDER DATA (If available)	TWP	RNG	SEC
1	381823	Gold Hunt	B-4503 P-772	T10N	R5W	27
2						
3						
4						
5						
6						
7						
8						
9						
10						

List additional claims on Form MCF114.

Bureau of Land Management
Arizona State Office
www.az.blm.gov

No. of Claims: 1 x \$125 = 125.00
Check No: 2407 Init. [Signature]
Receipt No.: 1538227
For BLM Use Only

Form: MCF112
Revised July 2005

When recorded, mail to:

Name: **James E. Steelhammer**

Address: **2692 FM 222 Loop North**

City/State/Zip Code: **Coldspring, TX, 77331**



B-4503 P-772
Page: 1 of 2
QCD 4133776

Space above this line for Recorder's use

RECEIVED
B. LINDA JAZZ STATE OFFICE
2007 AUG 7 A 8:40
PHOENIX, ARIZONA

QUITCLAIM DEED

KNOW ALL MEN BY THESE PRESENTS:

That I(we), **Gerald Gordon, Jr. and Tahara Brown**
the undersigned, for the consideration of Ten Dollars (\$10.00), and other valuable considerations, do
hereby release, remise, and forever quitclaim unto **James E. & Margaret I Steelhammer**
(half interest), and H. Max Loy, Jr. (half interest)
all right, title and interest in that certain Property situated in **Yavapai** County,
State of **Arizona**, and described as follows:

**the unpatented mining claim AMC381823, commonly known as
Gold Hunt. SW1/4 SW1/4 SEC. 27 T10N R5W, Gila Salt River Base
and Meridian, Arizona.**

*No monies
filed for
transfer*

NO TRANSFER FEE NECESSARY
EXEMPT UNDER ARS 11-1134

A6

IN WITNESS WHEREOF, I(we) have hereunto set my(our) hand(s) and seal this 30th day of
May, 2007.

Gerald Gordon Jr
Printed Name of Releasor

Tahara Brown
Printed Name of Releasor

Tahara Brown
Signature of Releasor

Tahara Brown
Signature of Releasor

Printed Name of Witness (if required by State Laws)

Signature of Witness (if required by State Laws)



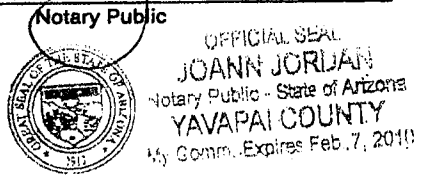
ACKNOWLEDGMENT
(States Other Than California)

State of Arizona)
County of Yavapai) ss.

On this 3rd day of May 2007, before me, the undersigned
Notary Public, personally appeared Gerald Gordon + Tabina

Brown
known to me to be the individual(s) who executed the foregoing instrument and acknowledged the same
to be his(her)(their) free act and deed.

My Commission Expires: 2/7/2010 Joann Jordan



If acknowledged in the State of Florida, complete section(s) below:

(Releasor) Personally Known (or) Produced Identification

If applicable, Type of Identification Produced: _____

(Co-Releasor) Personally Known (or) Produced Identification

If applicable, Type of Identification Produced: _____

ACKNOWLEDGMENT
(State Of California)


State of California)
County of _____) ss.

On this _____ day of _____, before me, _____
_____, the undersigned Notary Public, personally appeared,

personally known to me (or proved to me on the basis of satisfactory evidence) to be the person(s) whose
name(s) is(are) subscribed to the attached instrument and acknowledged to me that he(he)(they)
executed the same in his(her)(their) authorized capacity(ies), and that by his(her)(their) signature(s) on
the instrument, the person(s) or the entity upon behalf of which the person(s) acted, executed the
instrument.

WITNESS my hand and official seal.

Notary Public



United States Department of the Interior

Bureau of Land Management

BUSINESS & SUPPORT SVCS DIV

ONE N CENTRAL AVE SUITE 800

PHOENIX, AZ 85004 -4427

Phone: (602) 417-9200

Receipt

No:

1538227

Transaction #: 1589493	
Date of Transaction: 08/07/2007	
CUSTOMER:	JAMES STEELHAMMER 2692 FM222 LOOP NORTH COLDSRING, TX 77331

LINE #	QTY	DESCRIPTION	REMARKS	UNIT PRICE	TOTAL
1	1.00	LOCATABLE MINERALS / MINING CLAIMS-NOT NEW-UNADJUD, ONE AUTH NO. ONLY / MINING CLAIM MONEY RECEIVED (455) CASES: AMC381823/\$125.00	MAINT 2008 (1)	- n/a -	125.00
TOTAL:					\$125.00

PAYMENT INFORMATION			
1	AMOUNT:	\$125.00	POSTMARKED: 7/30/07 0:00
	TYPE:	CHECK	RECEIVED: 08/07/2007
	CHECK NO:	2407	
	NAME:	STEELHAMMER, JAMES E 2692 FM222 LOOP NORTH COLDSRING TX 77331	

REMARKS
SENT TRANSFER DOCUMENT BUT NO FEE WAS SUBMITTED. COST FOR TRANSFER IS \$10 PER PER TRANSFEREE

This receipt was generated by the automated BLM Collections and Billing System and is a paper representation of a portion of the official electronic record contained therein.

NOTICE!!

These documents have been scanned!

Do not place un-scanned documents beneath this notice!

Do not remove this notice from this file!

GPO Jacket No. 560-102
Print Order 61540
Rise Business Services, LLC
Job=AZ15 5/28/2019



Box Number= AZ15091



Claim Begin-End: AMC381820-AMC381827

5 Miscellaneous



AZ15091-12

AMC389735-AMC381820

381820

December 13, 2013

Reference: 3800 (9310)
RE: AMC381823

In reply to your notice of an improperly completed Maintenance Fee Waiver Certification form, I am submitting new forms with names, addresses, and original signatures of all mining claim owners as requested.

Please process accordingly. Thank you.



Hallie Lavelle
21616 N 150th Dr
Sun City West, AZ 85375
(623) 242-9001

RECEIVED
MAY 16 2013
PHOENIX, ARIZONA

ENTERED
DEC 17 2013
BY: RE

Corrected waivers attached to original filings RE

Authorized Date03/15/2013

Instructions to AccountsAZ BLM REFUND \$140 TO EUGENE WILKINSON FOR INSUFFICIENT
2013 MAINTENANCE FEES PAID ON AMC381827 RECEIPT #2639546
AT

Login ID2393

Entry Date03/15/2013

Total Amount\$140.00

Amc 381820

Amc 381820

MAINTENANCE FEE PAYMENT

Claimant Name: GENE WILKINSON
Address: 6855 S VERSAILLES WAY #105
City: AURORA State: CO Zip: 80016
Telephone: 303-766-3950
E-mail address: GWCDXL@AOLMAIL.COM
Signature: G Wilkinson

Check here if this is a change of address.

RECEIVED
BLM AZ STATE OFFICE
2012 AUG 24 A 9:24
PHOENIX, ARIZONA
BLM
Date
Stamp

40

LINE NO.	AMC NUMBER	CLAIM/SITE NAME	COUNTY RECORDER DATA (If available)	TWP	RNG	SEC
1	381827	PAY DIRT	YAVAPAI B-4520 P-223	10N	5W	34
2						
3						
4						
5						
6						
7						
8						
9						
10						

List additional claims on Form MCF114.

Bureau of Land Management
Arizona State Office
www.blm.gov/az/

No. of Claims: 1 x \$140 = \$140.00
Check No: 1153 Init. A.W.
Receipt No.: 2639546
For BLM Use Only

Form: MCF112
Revised July 2009

This form is available from the Arizona Department of Mines and Mineral Resources and may be reproduced.

~~\$280-140 = \$140 due~~

No add'l fees pd.
Claim closed
\$140 refunded HT

ENTERED INTO COMPUTER
9/6/12 HT

6855 S VERSAILLES WAY
#105
AURORA, CO. 80016

DENVER CO 800

20 AUG 2012 PM 3 L



BUREAU OF LAND MANAGEMENT
ARIZONA STATE OFFICE
ONE NORTH CENTRAL
SUITE 800
PHOENIX, AZ. 85004-4427

RECEIVED
BLM AZ STATE OFFICE
2012 AUG 24 A 9:24
PHOENIX, ARIZONA


85004442700



6855 S VERSAILLES WAY
#105
AURORA, CO. 80016

DENVER CO 802

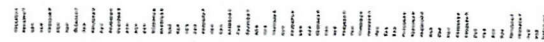
20 AUG 2012 PM 3 L



BUREAU OF LAND MANAGEMENT
ARIZONA STATE OFFICE
ONE NORTH CENTRAL
SUITE 800
PHOENIX, AZ. 85004-4427

RECEIVED
BLM AZ STATE OFFICE
2012 AUG 24 A 9:24
PHOENIX, ARIZONA

85004442700



United States Department of the Interior
Bureau of Land Management
 LANDS/RECREATION & PLANNING
 ONE N CENTRAL AVE
 PHOENIX, AZ 85004 -2203
 Phone: 602-417-9200

Receipt

No: 2639546

Transaction #: 2720160	
Date of Transaction: 08/24/2012	
CUSTOMER:	
EUGENE J WILKINSON 6855 S VERSAILLES WAY UNIT 105 AURORA,CO 80016-5435 US	

LINE #	QTY	DESCRIPTION	REMARKS	UNIT PRICE	TOTAL
1	1.00	LOCATABLE MINERALS / MINING CLAIMS-NOT NEW-UNADJUD,ONE AUTH NO. ONLY / MINING CLAIM MONEY RECEIVED CASES: AMC381827/\$140.00	MAINT FEE PYMNT (1) 2013	- n/a -	140.00
TOTAL:					\$140.00

PAYMENT INFORMATION			
1	AMOUNT:	140.00	POSTMARKED: N/A
	TYPE:	CHECK	RECEIVED: 08/24/2012
	CHECK NO:	1153	
	NAME:	WILKINSON, EUGENE J 6855 S VERSAILLES WAY UNIT 105 AURORA CO 80016-5435 US	

REMARKS

This receipt was generated by the automated BLM Collections and Billing System and is a paper representation of a portion of the official electronic record contained therein.

\$ 140 Refunded 4/20/13 AT

NOTICE!!

These documents have been scanned!

Do not place un-scanned documents beneath this notice!

Do not remove this notice from this file!

GPO Jacket No. 560-102
Print Order 61540
Rise Business Services, LLC
Job=AZ15 5/28/2019



Box Number= AZ15091



Claim Begin-End: AMC381820-AMC381827

6 Location Notices-Amendments and Supporting Documents



AZ15091-12

AMC389735-AMC381820

MINING CLAIM STATUS REPORT

MTP CHECKED BY _____
GEO CHECKED BY _____

LEAD SERIAL NO. AMC 381820 THROUGH AMC 381827

#	LODE	LOCATION FEE @ \$30 =	\$ <u>240</u>
#	<u>8</u> PLACER	PROCESSING FEE @ \$15 =	\$ <u>120</u>
#	ASSOCIATION PL	MAINTENANCE FEE @ \$125 =	\$ <u>1,000</u>
#	MILL SITE	OVERAGE	\$ _____
#	TUNNEL SITE	SHORTAGE	\$ _____
		OTHER FEES	\$ _____
	ENOUGH LOCATORS	TOTAL	\$ <u>1,360</u>

YES NO

OVER-THE-COUNTER MAIL TIMELY FILED: YES NO

LEGAL DESCRIPTION: T 10N R 5W SEC 27, 34
T _____ R _____ SEC _____
T _____ R _____ SEC _____
T _____ R _____ SEC _____

BLM FOREST SERVICE _____ SUBJ TO PL 359: YES NO

WILDERNESS AREA: NO YES _____

SPLIT ESTATE: SX PX SRHA OTHER _____ N/A
PROPER NOTICE FILED IF LOCATED ON SRHA LANDS-YES NO N/A

RECONVEYED MINERALS ON BLM LANDS REQUIRE OPENING ORDERS FROM 1944 TO 1993. OPEN TO ENTRY ON: _____ N/A

COMMENTS/STATUS: VOID PARTIALLY VOID PVT MINERALS
WITHDRAWN LANDS OTHER _____

PHX 072109 - okay

Claimant acknowledges that portions of the following claim(s) site(s) may be void or voidable. _____

Signature of claimant _____
FINAL ADJUDICATION AB DATE 7/18/07

AMC 381820

When Recorded, return to:
Gerald Gordon
P.O.Box 378
Brook, IN, 47922

LOCATION NOTICE FOR PLACER MINING CLAIM

NOTICE IS HEREBY GIVEN that the Buried Treasure
_____ placer mining claim has been located by
Gerald Gordon, Jr. & Tahara Brown whose current mailing
address is P.O.Box 378, Brook, IN, 47922

BLM
Date
Stamp

PHOENIX, ARIZONA

2007 APR 10 P 2 53

RECEIVED
BLM AND STATE OFFICE

The general course of this claim is Square and it is situated in
Yavapai
County, Arizona.

This claim is 1320 feet in length and 1320 feet in width. This claim runs from the
location monument on which this location notice is posted approximately 1320 feet in a Northerly
direction to the North end line and 1320 feet in a Westerly direction to the West end line.
This claim is marked by four monuments, one at each corner of the claim.

The location monument on which this notice is posted is situated within Section 27, Township
10 N, Range 5 W, Gila Salt River Base and Meridian, Arizona. This claim encompasses
portions of the following legal subdivision(s) if located by legal subdivision or the following quarter section (s),
section (s), Township (s) and Range (s) NW1/4 SW1/4 SEC. 27 T10N R5W
_____, Gila Salt River Base and Meridian, Arizona.

The locality of this claim with reference to some natural object or permanent monument and additional
information (if any) concerning its locality are as follows: _____

The NW corner is located at the US General Land Office Survey Pin stamped
1/4 528/527

DATED AND POSTED on the ground this 2nd day of February, 2007.

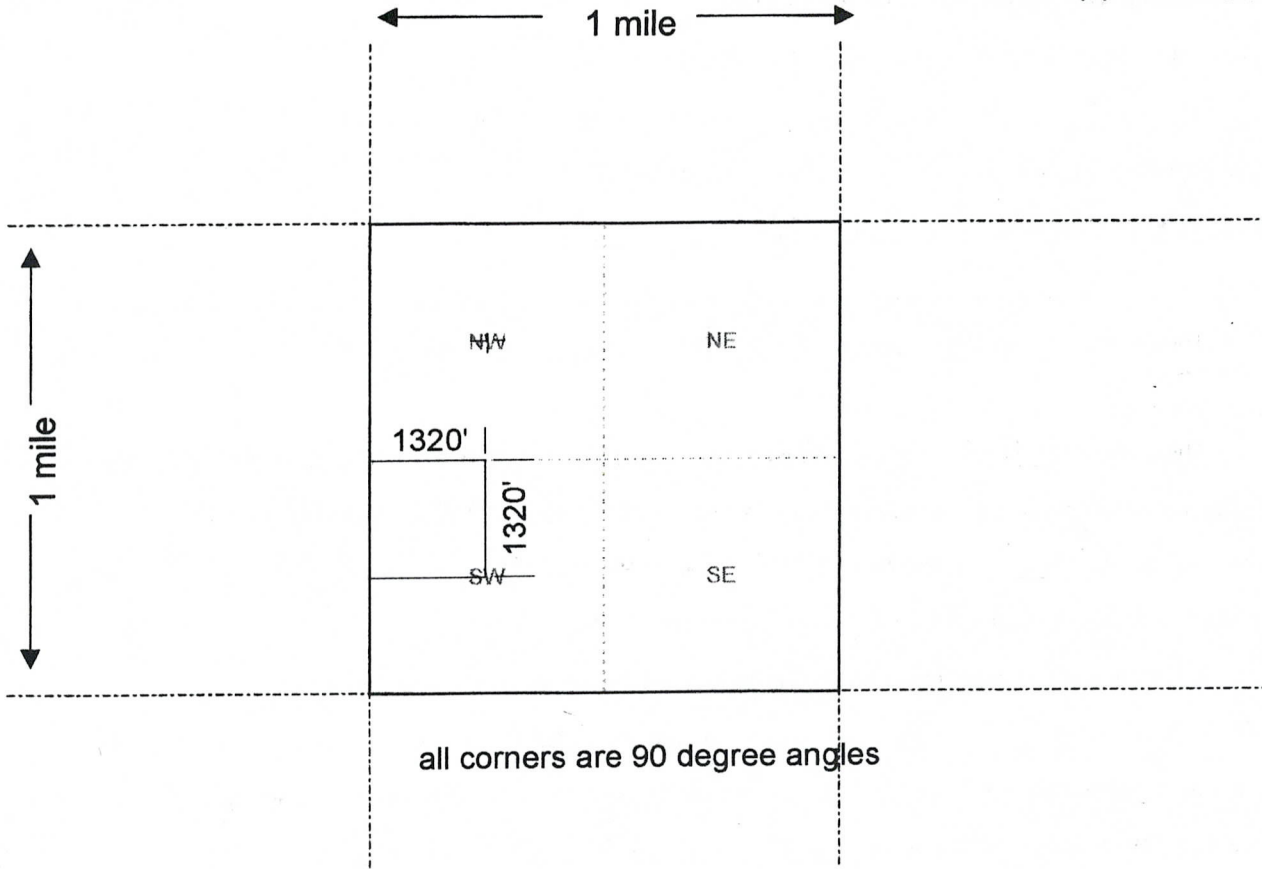
LOCATOR (s) Gerald Gordon Tahara Brown

Form MCF102
Revised July 2005

AMC 381820

MINING CLAIM MAP

Lode () Placer (X)



Scale : 1" = 2000 feet



1. The above map depicts the Buried Treasure mining claim, which is located in Section (s) 27, Township 10 N, Range 5 W, Gila and Salt River Base and Meridian, Yavapai County, Arizona.
2. The type of corner and location monuments used are as follows: 4' tall PVC
3. The bearings and distances in degrees and feet between claim corners are as depicted on the map.

Form MCF100a
Revised July 2005

This form is available from the **Arizona Department of Mines & Mineral Resources** and may be reproduced.

When Recorded, return to:
Gerald Gordon
P.O.Box 378
Brook, IN, 47922

LOCATION NOTICE FOR PLACER MINING CLAIM

NOTICE IS HEREBY GIVEN that the Golden Eagle
_____ placer mining claim has been located by
Gerald Gordon, Jr. & Tahara Brown whose current mailing
address is P.O.Box 378, Brook, IN, 47922

RECEIVED
BLM STATE OFFICE
PHOENIX, ARIZONA
2001 APR 10 P 2:53
BLM
Date
Stamp

The general course of this claim is Square and it is situated in
Yavapai
County, Arizona.

This claim is 1320 feet in length and 1320 feet in width. This claim runs from the
location monument on which this location notice is posted approximately 1320 feet in a Northerly
direction to the North end line and 1320 feet in a Easterly direction to the East end line.
This claim is marked by four monuments, one at each corner of the claim.

The location monument on which this notice is posted is situated within Section 34, Township
10 N, Range 5 W, Gila Salt River Base and Meridian, Arizona. This claim encompasses
portions of the following legal subdivision(s) if located by legal subdivision or the following quarter section (s),
section (s), Township (s) and Range (s) NE1/4 NE1/4 SEC. 34 T10N R5W
_____, Gila Salt River Base and Meridian, Arizona.

The locality of this claim with reference to some natural object or permanent monument and additional
information (if any) concerning its locality are as follows: all of the NE1/4 NE1/4 SEC. 34 T10N R5W
EXCEPT the private land in the NE corner. See attached map.

DATED AND POSTED on the ground this 1st day of February, 2007.

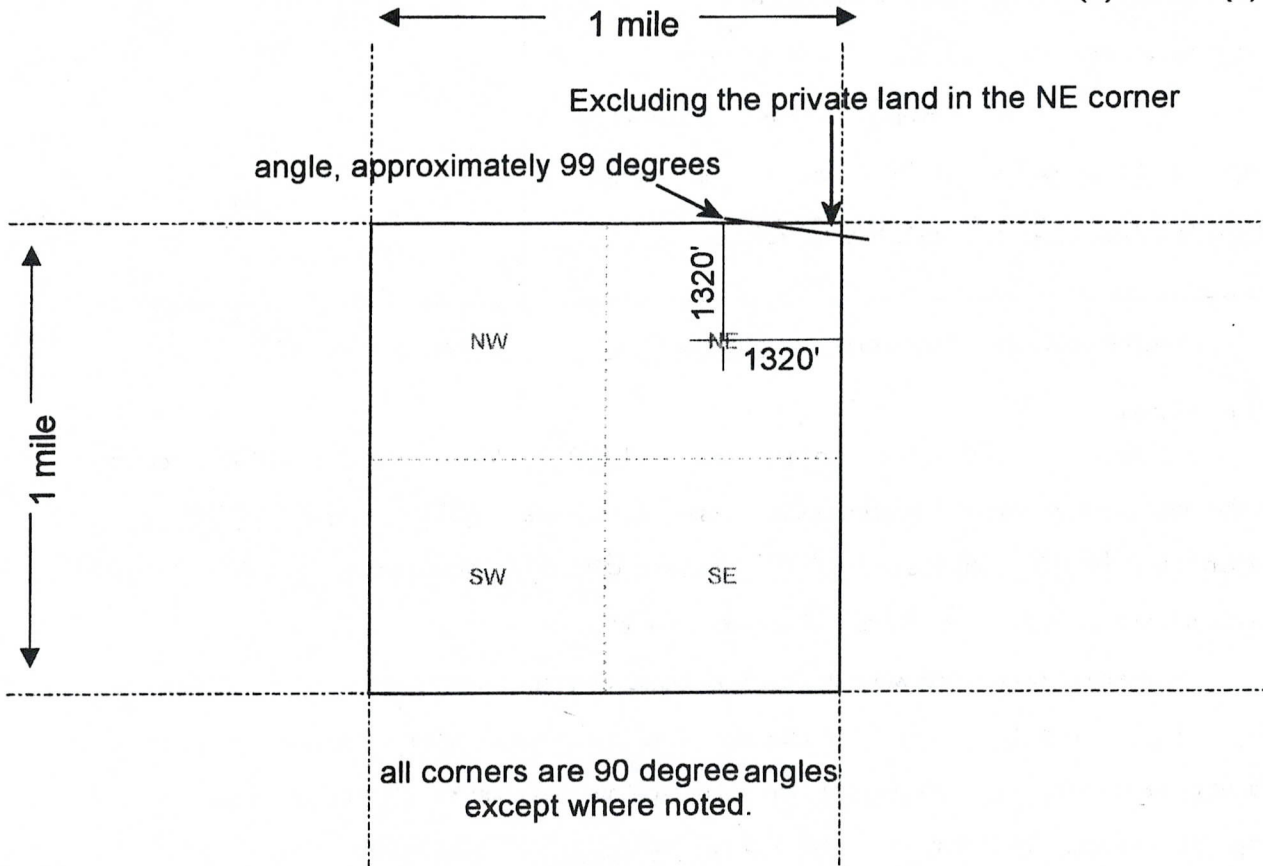
LOCATOR (s) Gerald Gordon, Jr. Tahara Brown

Form MCF102
Revised July 2005

AMC 381821

MINING CLAIM MAP

Lode () Placer (X)



1. The above map depicts the Golden Eagle mining claim, which is located in Section (s) 34, Township 10 N, Range 5 W, Gila and Salt River Base and Meridian, Yavapai County, Arizona.
2. The type of corner and location monuments used are as follows: 4' tall PVC
3. The bearings and distances in degrees and feet between claim corners are as depicted on the map.

Form MCF100a
Revised July 2005

When Recorded, return to:
Gerald Gordon
P.O.Box 378
Brook, IN, 47922

LOCATION NOTICE FOR PLACER MINING CLAIM

NOTICE IS HEREBY GIVEN that the Gold Fever
_____ placer mining claim has been located by
Gerald Gordon, Jr. & Tahara Brown whose current mailing
address is P.O.Box 378, Brook, IN, 47922

RECEIVED
BLM ARIZONA STATE OFFICE
PHOENIX, ARIZONA
2007 APR 10 P 2:53
BLM
Date
Stamp

The general course of this claim is Square and it is situated in
Yavapai
County, Arizona.

This claim is 1320 feet in length and 1320 feet in width. This claim runs from the
location monument on which this location notice is posted approximately 1320 feet in a Northerly
direction to the North end line and 1320 feet in a Westerly direction to the West end line.
This claim is marked by four monuments, one at each corner of the claim.

The location monument on which this notice is posted is situated within Section 34, Township
10 N, Range 5 W, Gila Salt River Base and Meridian, Arizona. This claim encompasses
portions of the following legal subdivision(s) if located by legal subdivision or the following quarter section (s),
section (s), Township (s) and Range (s) NW1/4 NE1/4 SEC. 34 T10N R5W
_____, Gila Salt River Base and Meridian, Arizona.

The locality of this claim with reference to some natural object or permanent monument and additional
information (if any) concerning its locality are as follows: _____

The NW corner is located at the US General Land Office Survey pin stamped
1/4 S27/S34

DATED AND POSTED on the ground this 30th day of January, 2007.

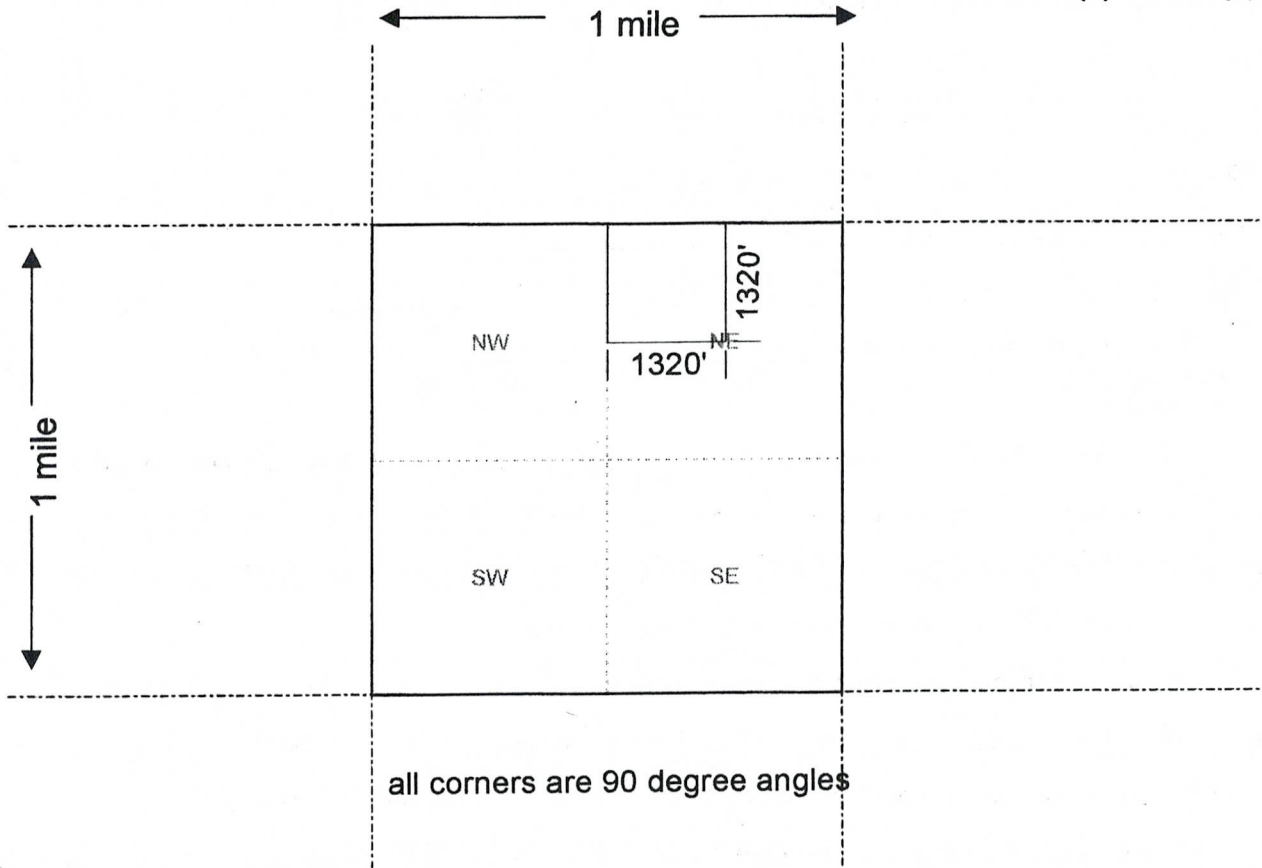
LOCATOR (s) Gerald Gordon Tahara Brown

Form MCF102
Revised July 2005

ANC 381822

MINING CLAIM MAP

Lode () Placer (X)



all corners are 90 degree angles

Scale : 1" = 2000 feet

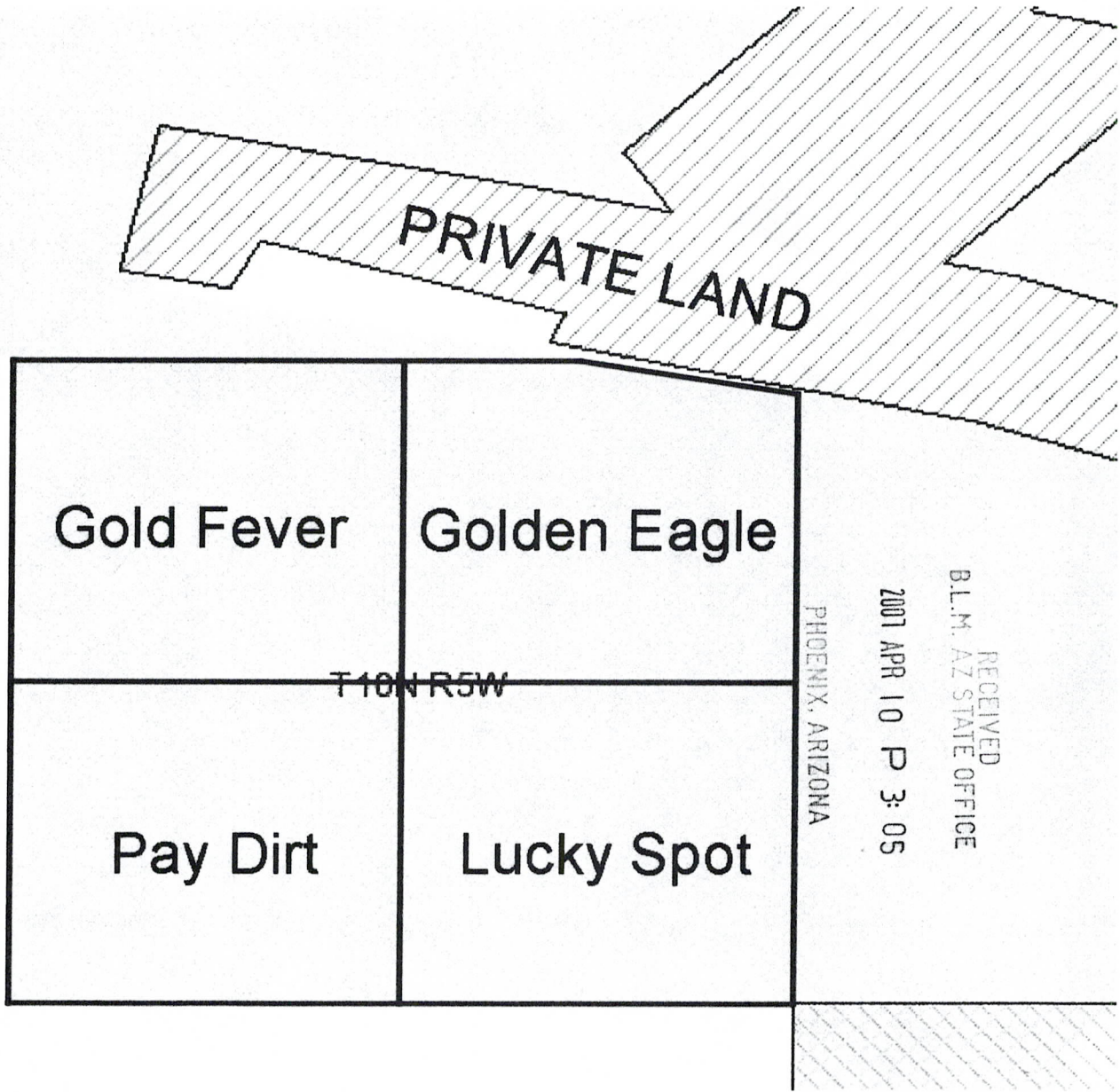


1. The above map depicts the Gold Fever mining claim, which is located in Section (s) 34, Township 10 N, Range 5 W, Gila and Salt River Base and Meridian, Yavapai County, Arizona.
2. The type of corner and location monuments used are as follows: 4' tall PVC
3. The bearings and distances in degrees and feet between claim corners are as depicted on the map.

Form MCF100a
Revised July 2005

Golden Eagle

Represents the NE 1/4 of Section 34



AMC 38182

When Recorded, return to:
Gerald Gordon
P.O.Box 378
Brook, IN, 47922

LOCATION NOTICE FOR PLACER MINING CLAIM

NOTICE IS HEREBY GIVEN that the Gold Hunt
_____ placer mining claim has been located by
Gerald Gordon, Jr. & Tahara Brown whose current mailing
address is P.O.Box 378, Brook, IN, 47922

RECEIVED
BLM AZ STATE OFFICE
2007 APR 10 P 2:53
PHOENIX, ARIZONA
BLM
Date
Stamp

The general course of this claim is Square and it is situated in
Yavapai
County, Arizona.

This claim is 1320 feet in length and 1320 feet in width. This claim runs from the
location monument on which this location notice is posted approximately 1320 feet in a Southerly
direction to the South end line and 1320 feet in a Westerly direction to the West end line.
This claim is marked by four monuments, one at each corner of the claim.

The location monument on which this notice is posted is situated within Section 27, Township
10 N, Range 5 W, Gila Salt River Base and Meridian, Arizona. This claim encompasses
portions of the following legal subdivision(s) if located by legal subdivision or the following quarter section (s),
section (s), Township (s) and Range (s) SW1/4 SW1/4 SEC. 27 T10N R5W
_____, Gila Salt River Base and Meridian, Arizona.

The locality of this claim with reference to some natural object or permanent monument and additional
information (if any) concerning its locality are as follows: _____

The SW corner is located at the US General Land Office Survey Pin stamped
S28/S27/S33/S34

DATED AND POSTED on the ground this 5th day of February, 2007.

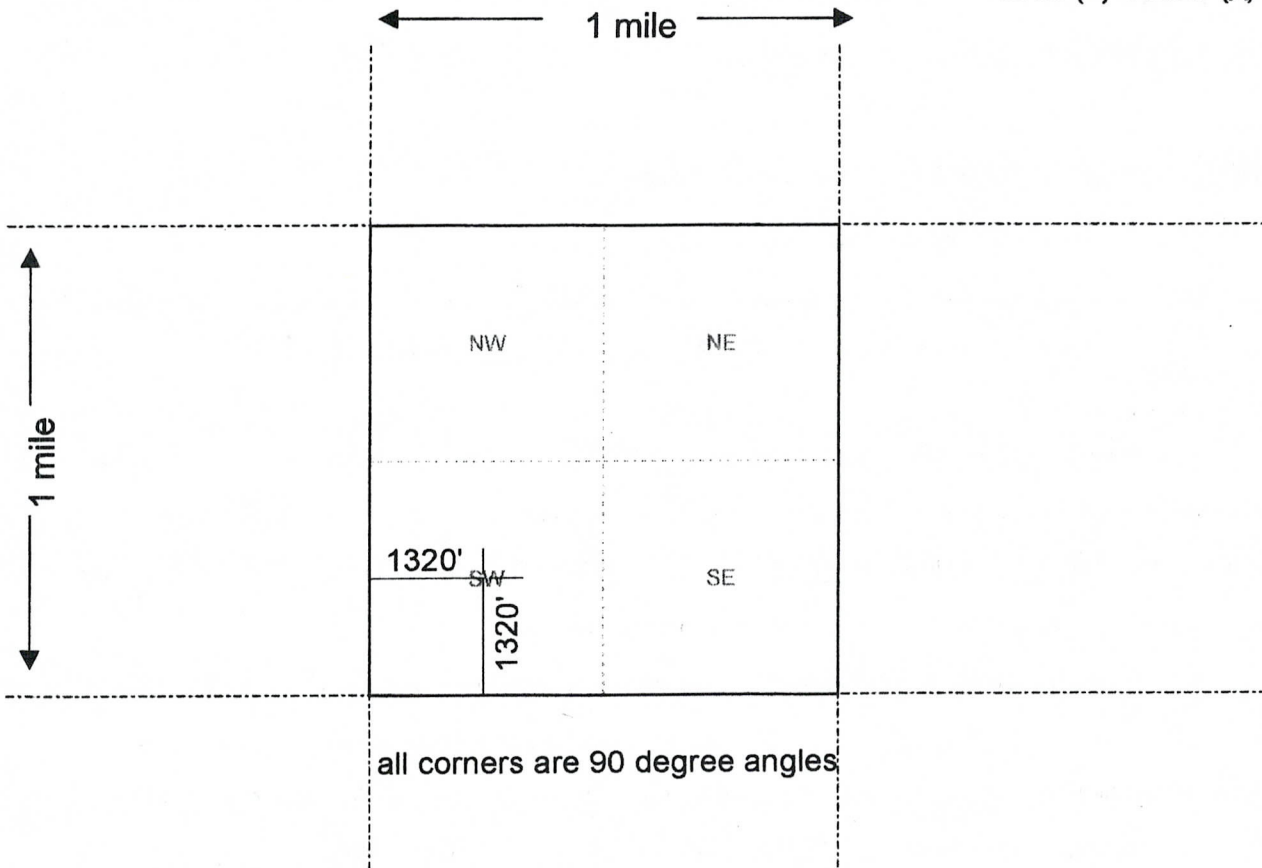
LOCATOR (s) Gerald Gordon Tahara Brown

Form MCF102
Revised July 2005

AMC 381823

MINING CLAIM MAP

Lode () Placer (X)



Scale : 1" = 2000 feet



1. The above map depicts the Gold Hunt mining claim, which is located in Section (s) 27, Township 10 N, Range 5 W, Gila and Salt River Base and Meridian, Yavapai County, Arizona.
2. The type of corner and location monuments used are as follows: 4' tall PVC
3. The bearings and distances in degrees and feet between claim corners are as depicted on the map.

Form MCF100a
Revised July 2005

This form is available from the **Arizona Department of Mines & Mineral Resources** and may be reproduced.

WHEN RECORDED, RETURN TO:
JAMES PERRETTA
34 SHERIDAN AVE.
STATEN ISLAND, NY, 10304-4528

LOCATION NOTICE FOR PLACER MINING CLAIM

Amendment BLM Serial # 381824

NOTICE IS HEREBY GIVEN that the GOLDEN TREASURE
_____ placer mining claim has been located by
JAMES PERRETTA whose current mailing
address is 34 SHERIDAN AVE, STATEN ISLAND,
NY, 10304-4528

RECEIVED
BLM PHOENIX OFFICE
2016 MAR 17 P 2:58
PHOENIX, ARIZONA
BLM
Date
Stamp

The general course of this claim is N-S RECTANGLE and it is situated in Yavapai
County, Arizona. This claim is 1320 feet in length and 660 feet in width.

20 Total Claim Acreage. This claim runs from the location monument on which this location notice is
posted at the NE corner of the claim approximately 1320 feet in a SOUTH direction to the
SOUTH end line and 660 feet in a WEST direction to the WEST end line. This claim is
marked by four monuments, one at each corner of the claim.

The location monument on which this notice is posted is situated within Section 27, Township
10 N, Range 5 W, Gila Salt River Base and Meridian, Arizona. This claim encompasses
portions of the following legal subdivision(s) if located by legal subdivision or the following quarter section(s),
section(s), Township(s) and Range(s) W1/2SE1/4SW1/4 SEC.27 T10NR5W
_____, Gila Salt River Base and Meridian, Arizona.

The locality of this claim with reference to some natural object or permanent monument and additional information
(if any) concerning its locality are as follows: THE SE CORNER OF THE CLAIM IS 660' WEST
0' NORTH OF THE USGLO SURVEY PIN STAMPED 1/4 S27 S34 1916

_____ The above information is shown on the attached map.

DATED AND POSTED on the ground this 08 day of March, 2016.

LOCATOR(s) AGENT

Print Name(s) JAMES PERRETTA

Signature(s) James Perretta

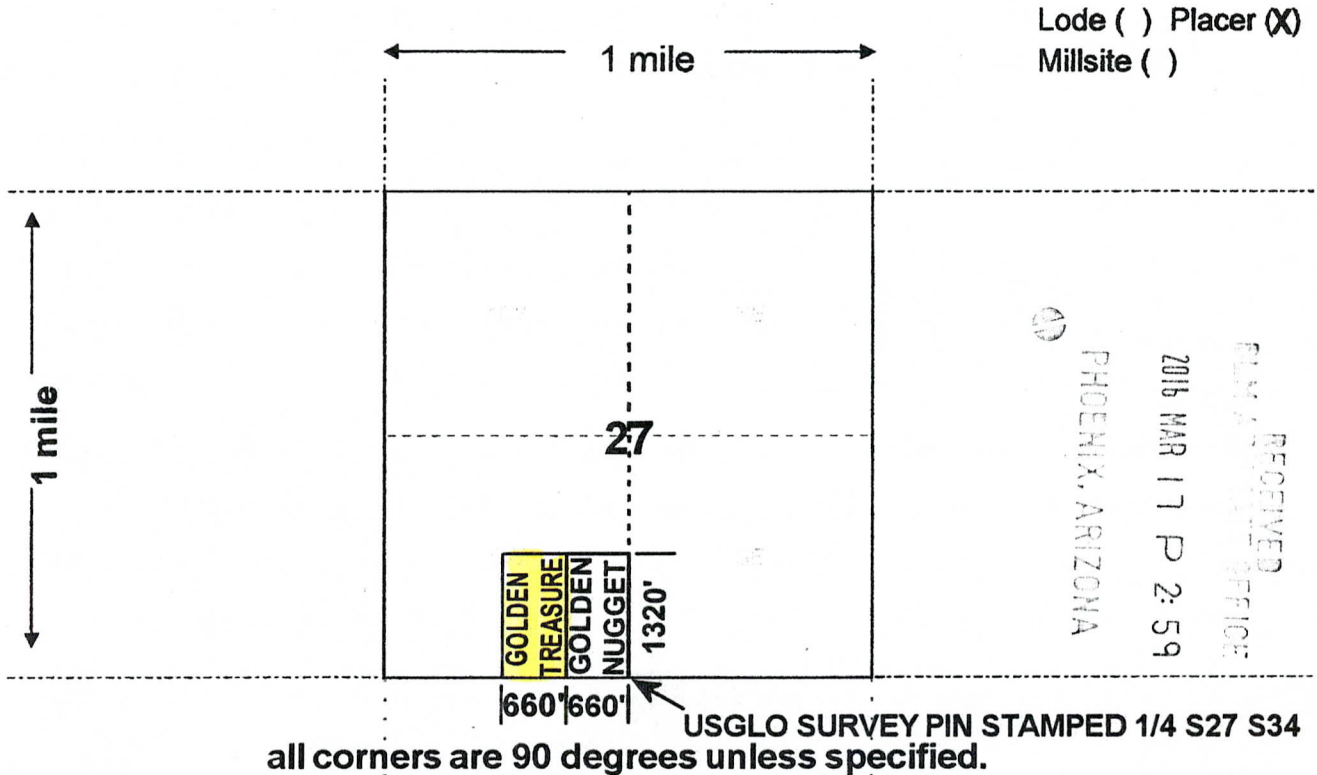
Form MCF102
Revised July 2014

This form is available from the Arizona Geological Survey and may be reproduced.

ENTERED
MAR 22 2016
BY: RE

AMC 381824

**AMENDED 381824 GOLDEN TREASURE
MINING CLAIM MAP**



Scale: 1" = 2000 feet



- The above map depicts the GOLDEN TREASURE mining claim, which is located in Section (s) 27, Township 10 N, Range 5 W, Gila and Salt River Base and Meridian, YAVAPAI County, Arizona. Total claim acreage is 20
- The type of corner and location monuments used are as follows: 2"X5' Tall PVC pipe with aluminum name tag.
- The bearings and distances in degrees and feet between claim corners and to a public land survey monument are as depicted on the map.
- If the claim is a placer or millsite claim with exterior limits conforming to legal subdivisions of the public survey, provide a legal description of the claim W1/2SE1/4SW1/4 SEC.27 T10N R5W, GSRB&M, AZ

Form MCF100a
Revised July 2014

When Recorded, return to:
Gerald Gordon
P.O.Box 378
Brook, IN, 47922

LOCATION NOTICE FOR PLACER MINING CLAIM

NOTICE IS HEREBY GIVEN that the Golden Treasure
_____ placer mining claim has been located by
Gerald Gordon, Jr. & Tahara Brown whose current mailing
address is P.O.Box 378, Brook, IN, 47922

RECEIVED
BLM, AZ STATE OFFICE
2007 APR 10 P 2: 53
PHOENIX, ARIZONA
BLM
Date
Stamp

The general course of this claim is Square and it is situated in
Yavapai
County, Arizona.

This claim is 1320 feet in length and 1320 feet in width. This claim runs from the
location monument on which this location notice is posted approximately 1320 feet in a Southerly
direction to the South end line and 1320 feet in a Easterly direction to the East end line.
This claim is marked by four monuments, one at each corner of the claim.

The location monument on which this notice is posted is situated within Section 27, Township
10 N, Range 5 W, Gila Salt River Base and Meridian, Arizona. This claim encompasses
portions of the following legal subdivision(s) if located by legal subdivision or the following quarter section (s),
section (s), Township (s) and Range (s) SE1/4 SW1/4 SEC. 27 T10N R5W
_____, Gila Salt River Base and Meridian, Arizona.

The locality of this claim with reference to some natural object or permanent monument and additional
information (if any) concerning its locality are as follows: _____

The SE corner is located at the US General Land Office Survey Pin stamped
1/4 S27/S34

DATED AND POSTED on the ground this 4th day of February, 2007.

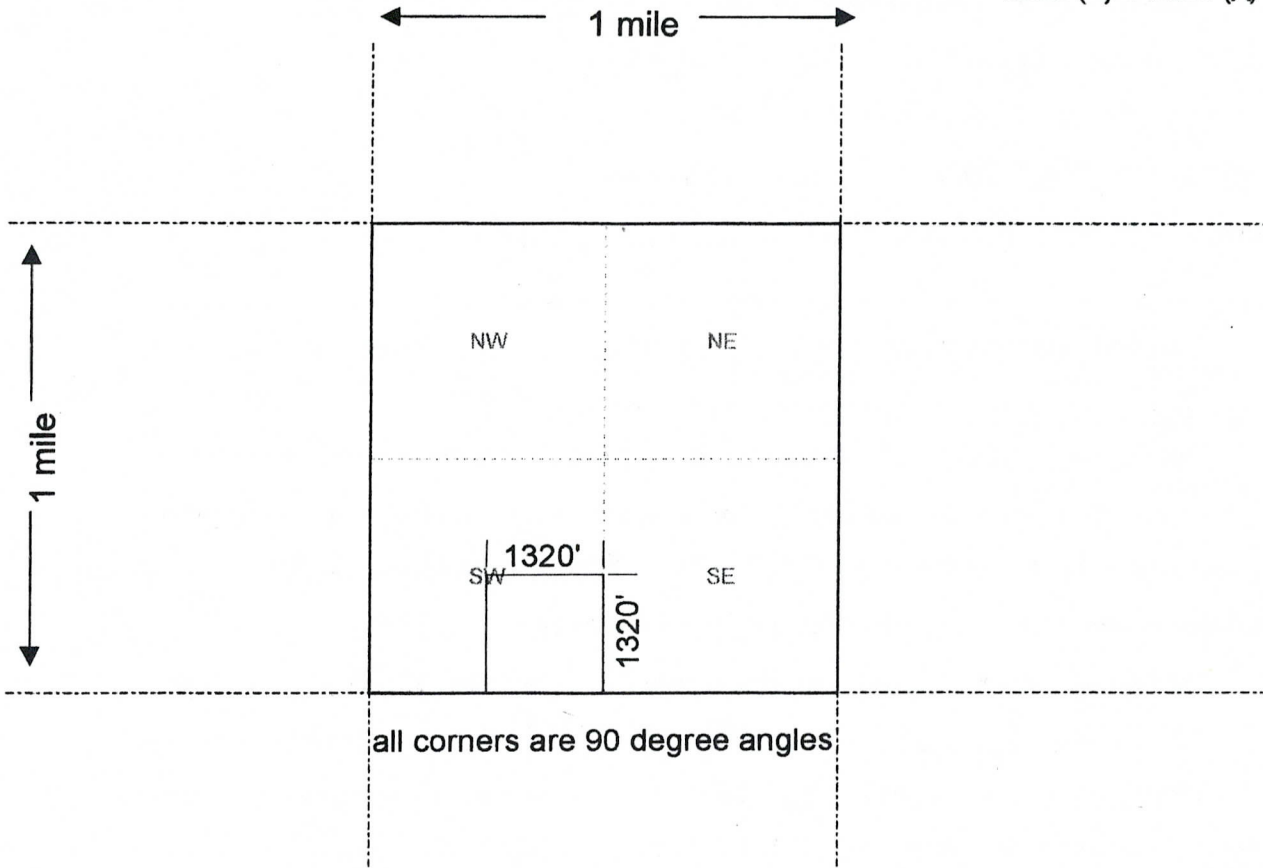
LOCATOR (s) Gerald Gordon Tahara Brown

Form MCF102
Revised July 2005

AMC 381824

MINING CLAIM MAP

Lode () Placer (X)



all corners are 90 degree angles

Scale : 1" = 2000 feet



1. The above map depicts the Golden Treasure mining claim, which is located in Section (s) 27, Township 10 N, Range 5 W, Gila and Salt River Base and Meridian, Yavapai County, Arizona.
2. The type of corner and location monuments used are as follows: 4' tall PVC
3. The bearings and distances in degrees and feet between claim corners are as depicted on the map.

Form MCF100a
Revised July 2005

This form is available from the **Arizona Department of Mines & Mineral Resources** and may be reproduced.

When Recorded, return to:
Gerald Gordon
P.O.Box 378
Brook, IN, 47922

LOCATION NOTICE FOR PLACER MINING CLAIM

NOTICE IS HEREBY GIVEN that the High Grade
_____ placer mining claim has been located by
Gerald Gordon, Jr. & Tahara Brown whose current mailing
address is P.O.Box 378, Brook, IN, 47922

RECEIVED
BLM ARIZONA STATE OFFICE
2007 APR 10 P 2:53
PHOENIX, ARIZONA
BLM
Date
Stamp

The general course of this claim is Square and it is situated in
Yavapai
County, Arizona.

This claim is 1320 feet in length and 1320 feet in width. This claim runs from the
location monument on which this location notice is posted approximately 1320 feet in a Northerly
direction to the North end line and 1320 feet in a Easterly direction to the East end line.
This claim is marked by four monuments, one at each corner of the claim.

The location monument on which this notice is posted is situated within Section 27, Township
10 N, Range 5 W, Gila Salt River Base and Meridian, Arizona. This claim encompasses
portions of the following legal subdivision(s) if located by legal subdivision or the following quarter section (s),
section (s), Township (s) and Range (s) NE1/4 SW1/4 SEC. 27 T10N R5W
_____, Gila Salt River Base and Meridian, Arizona.

The locality of this claim with reference to some natural object or permanent monument and additional
information (if any) concerning its locality are as follows: The NW corner starts 1320' east of the
US General Land Office Survey Pin stamped 1/4 S28/S27

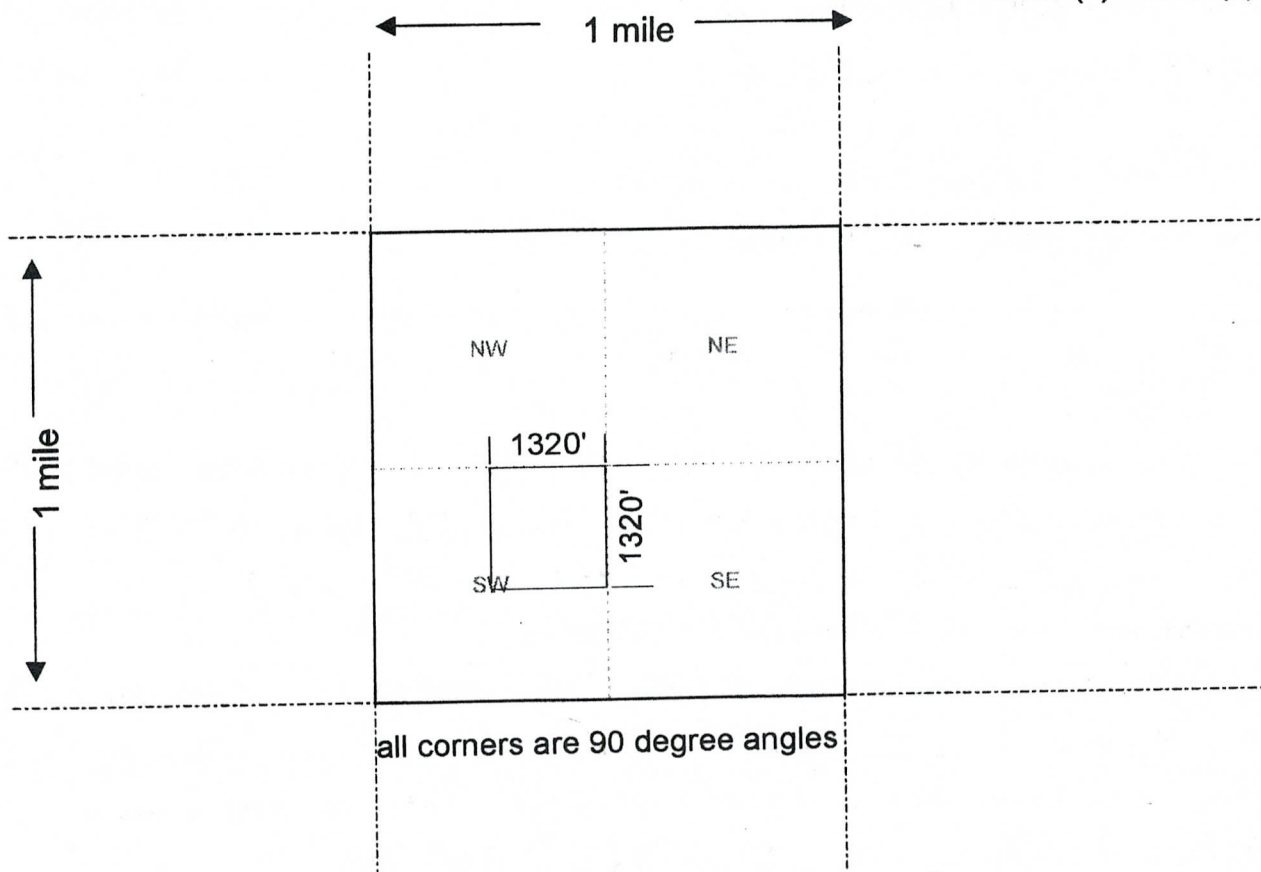
DATED AND POSTED on the ground this 3rd day of February, 2007.
LOCATOR (s) Gerald Gordon Tahara Brown

Form MCF102
Revised July 2005

AMC 381825

MINING CLAIM MAP

Lode () Placer (X)



Scale : 1" = 2000 feet



1. The above map depicts the High Grade mining claim, which is located in Section (s) 27, Township 10 N, Range 5 W, Gila and Salt River Base and Meridian, Yavapai County, Arizona.
2. The type of corner and location monuments used are as follows: 4' tall PVC w/ caps
3. The bearings and distances in degrees and feet between claim corners are as depicted on the map.

Form MCF100a
Revised July 2005

This form is available from the Arizona Department of Mines & Mineral Resources and may be reproduced.

When Recorded, return to:
Gerald Gordon
P.O.Box 378
Brook, IN, 47922

LOCATION NOTICE FOR PLACER MINING CLAIM

NOTICE IS HEREBY GIVEN that the Lucky Spot
_____ placer mining claim has been located by
Gerald Gordon, Jr. & Tahara Brown whose current mailing
address is P.O.Box 378, Brook, IN, 47922

BLM Date Stamp	2007 APR 10 P 2:53	RECEIVED BLM ARIZONA STATE OFFICE PHOENIX, ARIZONA

The general course of this claim is Square and it is situated in
Yavapai
County, Arizona.

This claim is 1320 feet in length and 1320 feet in width. This claim runs from the
location monument on which this location notice is posted approximately 1320 feet in a Southerly
direction to the South end line and 1320 feet in a Easterly direction to the East end line.
This claim is marked by four monuments, one at each corner of the claim.

The location monument on which this notice is posted is situated within Section 34, Township
10 N, Range 5 W, Gila Salt River Base and Meridian, Arizona. This claim encompasses
portions of the following legal subdivision(s) if located by legal subdivision or the following quarter section (s),
section (s), Township (s) and Range (s) SE1/4 NE1/4 SEC. 34 T10N R5W
_____, Gila Salt River Base and Meridian, Arizona.

The locality of this claim with reference to some natural object or permanent monument and additional
information (if any) concerning its locality are as follows: _____
The SE corner is located at the US General Land Office Survey pin stamped
1/4 S34/S35

DATED AND POSTED on the ground this 27th day of January, 2007.

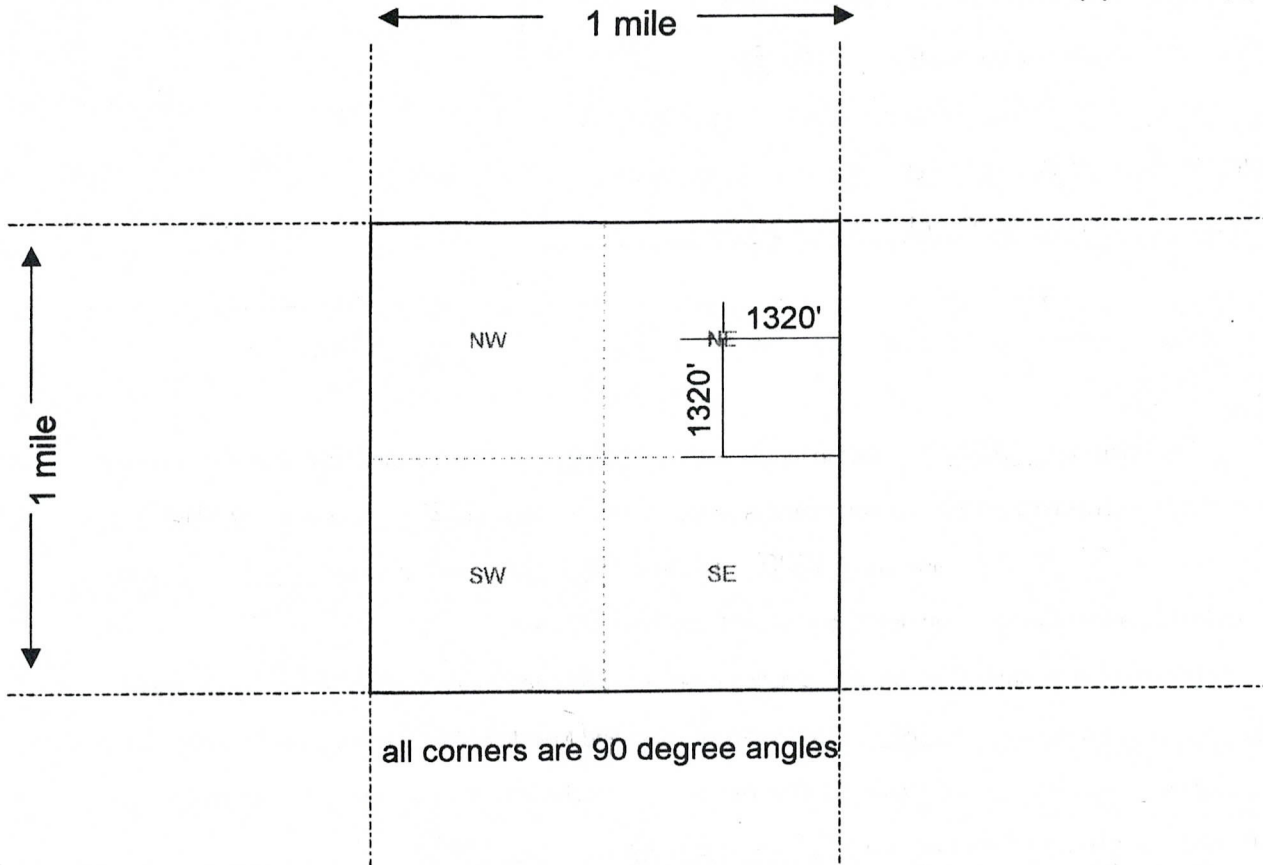
LOCATOR (s) Gerald Gordon Tahara Brown

Form MCF102
Revised July 2005

AMC 301826

MINING CLAIM MAP

Lode () Placer (X)



all corners are 90 degree angles

Scale : 1" = 2000 feet



1. The above map depicts the Lucky Spot mining claim, which is located in Section (s) 34, Township 10 N, Range 5 W, Gila and Salt River Base and Meridian, Yavapai County, Arizona.
2. The type of corner and location monuments used are as follows: 4' tall PVC
3. The bearings and distances in degrees and feet between claim corners are as depicted on the map.

Form MCF100a
Revised July 2005

This form is available from the **Arizona Department of Mines & Mineral Resources** and may be reproduced.

When Recorded, return to:
Gerald Gordon
P.O.Box 378
Brook, IN, 47922

LOCATION NOTICE FOR PLACER MINING CLAIM

NOTICE IS HEREBY GIVEN that the Pay Dirt
_____ placer mining claim has been located by
Gerald Gordon, Jr. & Tahara Brown whose current mailing
address is P.O.Box 378, Brook, IN, 47922

RECEIVED
BLM, AZ STATE OFFICE
2007 APR 10 P 2:53
PHOENIX, ARIZONA
BLM
Date
Stamp

The general course of this claim is Square and it is situated in
Yavapai
County, Arizona.

This claim is 1320 feet in length and 1320 feet in width. This claim runs from the
location monument on which this location notice is posted approximately 1320 feet in a Southerly
direction to the South end line and 1320 feet in a Westerly direction to the West end line.
This claim is marked by four monuments, one at each corner of the claim.

The location monument on which this notice is posted is situated within Section 34, Township
10 N, Range 5 W, Gila Salt River Base and Meridian, Arizona. This claim encompasses
portions of the following legal subdivision(s) if located by legal subdivision or the following quarter section (s),
section (s), Township (s) and Range (s) SW1/4 NE1/4 SEC. 34 T10N R5W
_____, Gila Salt River Base and Meridian, Arizona.

The locality of this claim with reference to some natural object or permanent monument and additional
information (if any) concerning its locality are as follows: _____
The SW corner is located at the US Dept. of the Interior BLM Survey pin stamped
c1/4 S34

DATED AND POSTED on the ground this 30th day of January, 2007.

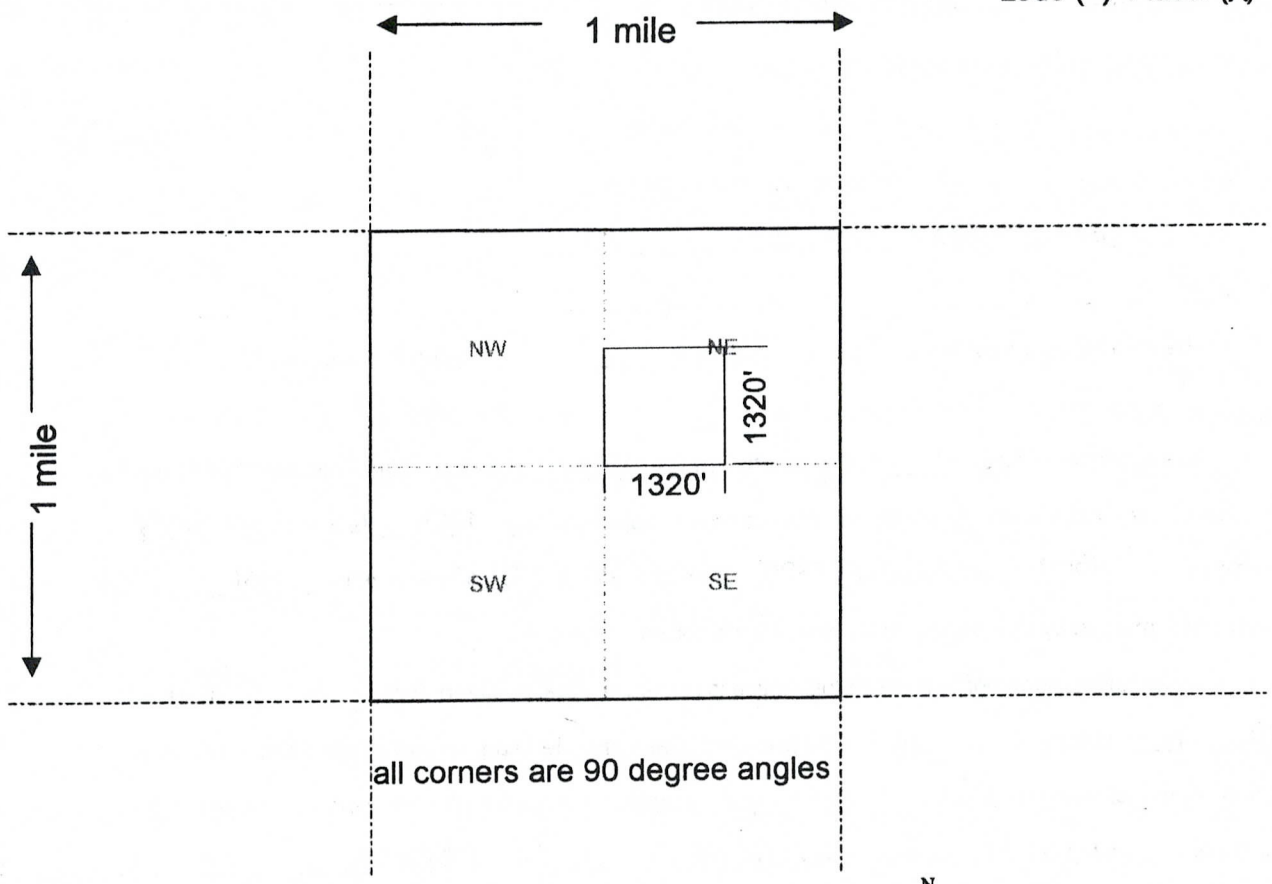
LOCATOR (s) Gerald Gordon Tahara Brown

Form MCF102
Revised July 2005

AMC 381827

MINING CLAIM MAP

Lode () Placer (X)



all corners are 90 degree angles

Scale : 1" = 2000 feet



1. The above map depicts the Pay Dirt mining claim, which is located in Section (s) 34, Township 10 N, Range 5 W, Gila and Salt River Base and Meridian, Yavapai County, Arizona.
2. The type of corner and location monuments used are as follows: 4' tall PVC
3. The bearings and distances in degrees and feet between claim corners are as depicted on the map.

Form MCF100a
Revised July 2005

RUN TIME: 02:46 PM

UNITED STATES DEPARTMENT OF INTERIOR
BUREAU OF LAND MANAGEMENT
GEOGRAPHIC REPORT WITH LAND
Sorted by Serial Number

RUN DATE: 04/10/2007

Page 1 of 3

Adm State: AZ

Serial Number: AZA 016387

Total Case Acres: 3,006.800

<u>Casetype</u>	<u>Case Disp</u>				<u>Sect</u>	<u>Sur Typ</u>	<u>Sur Num</u>	<u>Suff</u>	<u>Subdivision</u>	<u>Act Pend</u>
311111	CLOSED	14	0100N	0050W	027	ALIQ LOTS			N2,NWSE,NWSW,SESW; 1,2;	

Serial Number: AZA 018095

Total Case Acres: 1.000

<u>Casetype</u>	<u>Case Disp</u>				<u>Sect</u>	<u>Sur Typ</u>	<u>Sur Num</u>	<u>Suff</u>	<u>Subdivision</u>	<u>Act Pend</u>
385220	CLOSED	14	0100N	0050W	027	FF		1	PART;	

Serial Number: AZA 018162

Total Case Acres: 4,055.090

<u>Casetype</u>	<u>Case Disp</u>				<u>Sect</u>	<u>Sur Typ</u>	<u>Sur Num</u>	<u>Suff</u>	<u>Subdivision</u>	<u>Act Pend</u>
311211	CLOSED	14	0100N	0050W	027 034	ALIQ FF LOTS		1	SWSW; MS 821; NWNE,S2NE,W2NW,NWSW EXCL; 1;	

Serial Number: AZA 025679

Total Case Acres: 5.000

<u>Casetype</u>	<u>Case Disp</u>				<u>Sect</u>	<u>Sur Typ</u>	<u>Sur Num</u>	<u>Suff</u>	<u>Subdivision</u>	<u>Act Pend</u>
380913	CLOSED	14	0100N	0050W	027 034	FF		1 1	SE NE	

Serial Number: AZA 025860

Total Case Acres: 1.000

<u>Casetype</u>	<u>Case Disp</u>				<u>Sect</u>	<u>Sur Typ</u>	<u>Sur Num</u>	<u>Suff</u>	<u>Subdivision</u>	<u>Act Pend</u>
380913	CLOSED	14	0100N	0050W	027 034	FF		1 1	PART;	

RUN TIME: 02:46 PM

UNITED STATES DEPARTMENT OF INTERIOR
BUREAU OF LAND MANAGEMENT
GEOGRAPHIC REPORT WITH LAND
Sorted by Serial Number

RUN DATE: 04/10/2007
Page 2 of 3

Adm State: AZ

Serial Number: AZA 026840

Total Case Acres: 1.000

<u>Casetype</u>	<u>Case Disp</u>	14	0100N	0050W	<u>Sect</u>	<u>Sur Typ</u>	<u>Sur Num</u>	<u>Suff</u>	<u>Subdivision</u>	<u>Act Pend</u>
380913	CLOSED				027	ALIQ			SWNW;	

Serial Number: AZA 027091

Total Case Acres: 1.000

<u>Casetype</u>	<u>Case Disp</u>	14	0100N	0050W	<u>Sect</u>	<u>Sur Typ</u>	<u>Sur Num</u>	<u>Suff</u>	<u>Subdivision</u>	<u>Act Pend</u>
380913	CLOSED				027	FF		1	PART;	

Serial Number: AZA 029237

Total Case Acres: 91.500

<u>Casetype</u>	<u>Case Disp</u>	14	0100N	0050W	<u>Sect</u>	<u>Sur Typ</u>	<u>Sur Num</u>	<u>Suff</u>	<u>Subdivision</u>	<u>Act Pend</u>
380910	CLOSED				027	FF		1	PORTION OF N2;	

Serial Number: AZA 030592

Total Case Acres: 2.750

<u>Casetype</u>	<u>Case Disp</u>	14	0100N	0050W	<u>Sect</u>	<u>Sur Typ</u>	<u>Sur Num</u>	<u>Suff</u>	<u>Subdivision</u>	<u>Act Pend</u>
292006	CLOSED				027	ALIQ			NW;	

Serial Number: AZA 030654

Total Case Acres: 2.000

<u>Casetype</u>	<u>Case Disp</u>	14	0100N	0050W	<u>Sect</u>	<u>Sur Typ</u>	<u>Sur Num</u>	<u>Suff</u>	<u>Subdivision</u>	<u>Act Pend</u>
360313	CLOSED				027	FF		1	PART SW;	

Serial Number: AZA 030723

Total Case Acres: 160.000

<u>Casetype</u>	<u>Case Disp</u>	14	0100N	0050W	<u>Sect</u>	<u>Sur Typ</u>	<u>Sur Num</u>	<u>Suff</u>	<u>Subdivision</u>	<u>Act Pend</u>
-----------------	------------------	----	-------	-------	-------------	----------------	----------------	-------------	--------------------	-----------------

RUN TIME: 02:46 PM

UNITED STATES DEPARTMENT OF INTERIOR
BUREAU OF LAND MANAGEMENT
GEOGRAPHIC REPORT WITH LAND
Sorted by Serial Number

RUN DATE: 04/10/2007
Page 3 of 3

Adm State: AZ

361112 CLOSED 027 ALIQ SW;

Serial Number: AZA 030926
Total Case Acres: 2,255.560

<u>Casetype</u>	<u>Case Disp</u>	14	0100N	0050W	<u>Sect</u>	<u>Sur Typ</u>	<u>Sur Num</u>	<u>Suff</u>	<u>Subdivision</u>	<u>Act Pend</u>
361113	CLOSED				027 034	FF			ALL EXCEPT PATENTED LANDS	

Serial Number: AZA 031373
Total Case Acres: 1.000

<u>Casetype</u>	<u>Case Disp</u>	14	0100N	0050W	<u>Sect</u>	<u>Sur Typ</u>	<u>Sur Num</u>	<u>Suff</u>	<u>Subdivision</u>	<u>Act Pend</u>
380913	CLOSED				027	FF			ALL;	

Serial Number: AZA 031939
Total Case Acres: 1.000

<u>Casetype</u>	<u>Case Disp</u>	14	0100N	0050W	<u>Sect</u>	<u>Sur Typ</u>	<u>Sur Num</u>	<u>Suff</u>	<u>Subdivision</u>	<u>Act Pend</u>
292006	AUTHORIZED				027	ALIQ			SW;	

TOWNSHIP 10 NORTH RANGE WEST OF THE GILA AND SALT RIVER MERIDIAN, ARIZONA

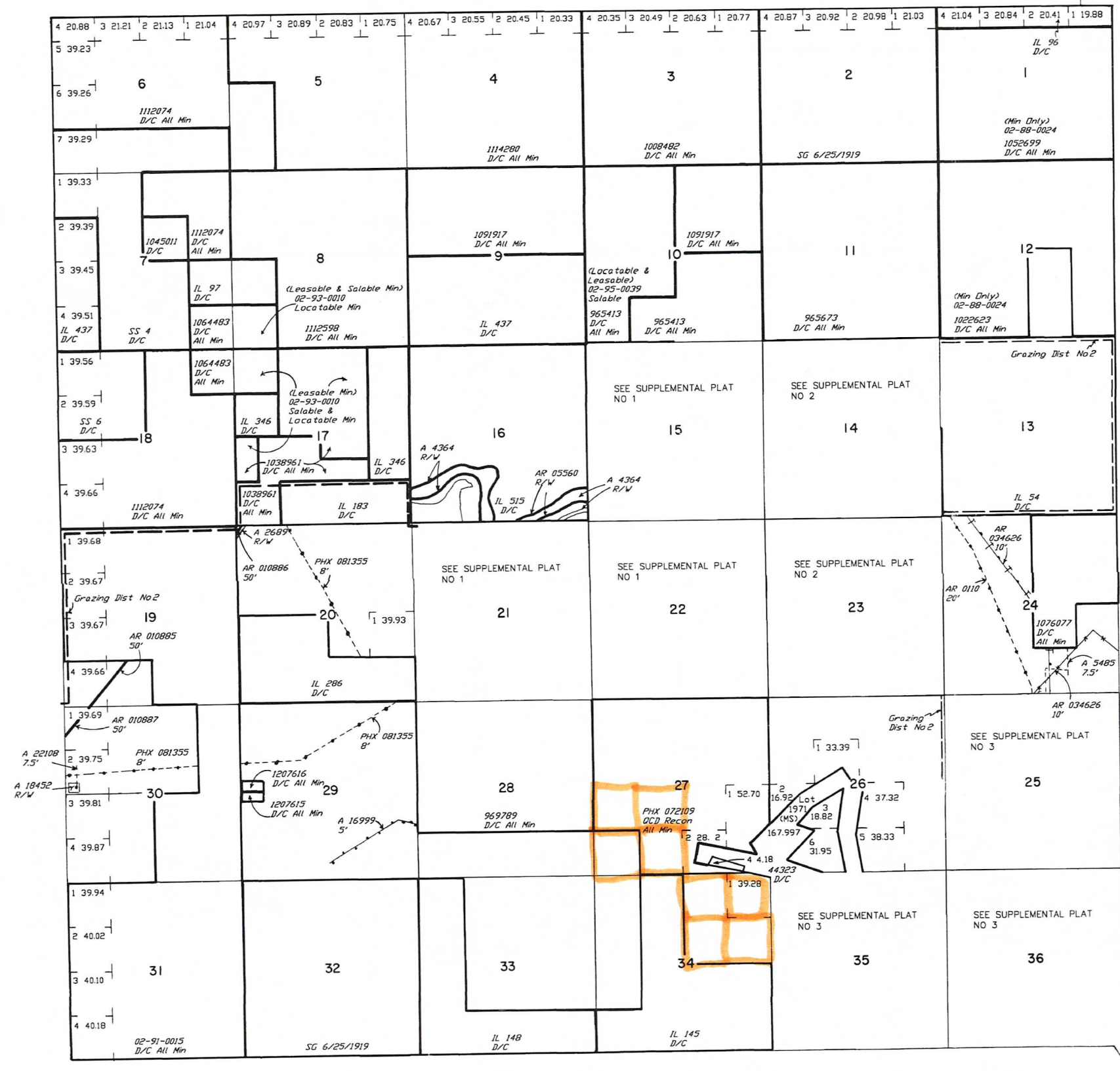
YAVAPAI COUNTY

STATUS OF PUBLIC DOMAIN
LAND AND MINERAL TITLES

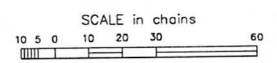
INDEX TO SEGREGATED TRACTS table with columns: RESURVEY, ORIGINAL SURVEY, TRACT NO, T, R, SEC, SUBDIVISION

FOR ORDERS AFFECTING DISPOSAL OR USE OF UNIDENTIFIED LANDS WITHDRAWN FOR CLASSIFICATION, MINERALS, WATER AND/OR OTHER PUBLIC PURPOSES, REFER TO INDEX OF MISCELLANEOUS DOCUMENTS.

Grid for DIST NO 2, MDS 301 NE, 302 SW, 303 SE with multiple rows for data entry.



Lat 34°09'29"N
Long 112°43'30"W



WARNING STATEMENT: This plat is the Bureau's Record of Title, and should be used only as a graphic display of the township survey data. Records hereon do not reflect title changes which may have been effected by lateral movements of rivers or other bodies of water. Refer to the cadastral surveys for official survey information.

Table with columns: CURRENT TO, MM, T, R. Values: 1-28-2004, MM, T 10 N, R 5 W.